



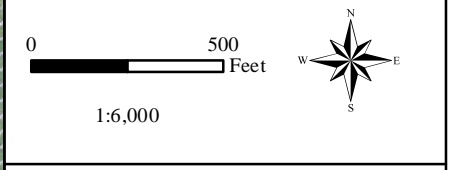
Project Location Map Digital 299 Broadband Project

Legend

- Project Alignment
- Water Crossing
- ▲ Post Mile

Land Ownership

- Shasta-Trinity National Forest





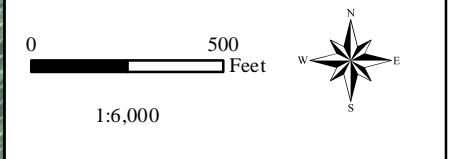
Project Location Map Digital 299 Broadband Project

Legend

- Project Alignment
- Water Crossing
- Post Mile

Land Ownership

- Shasta-Trinity National Forest





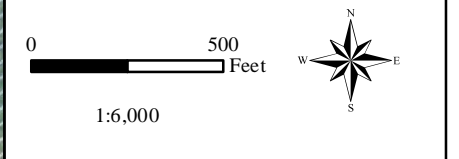
Project Location Map Digital 299 Broadband Project

Legend

- Project Alignment
- Water Crossing
- ▲ Post Mile

Land Ownership

- Shasta-Trinity National Forest





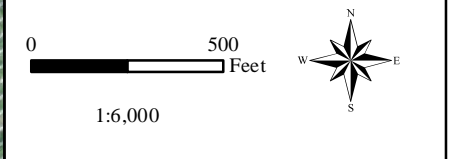
Project Location Map Digital 299 Broadband Project

Legend

- Project Alignment
- Water Crossing
- ▲ Post Mile

Land Ownership




- Shasta-Trinity National Forest





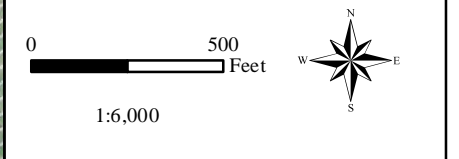
Project Location Map Digital 299 Broadband Project

Legend

-  Project Alignment
-  Water Crossing
-  Post Mile

Land Ownership

-  Shasta-Trinity National Forest





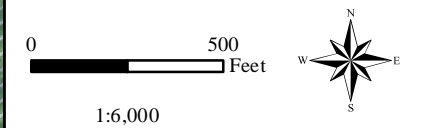
Project Location Map Digital 299 Broadband Project

Legend

- Project Alignment
- Water Crossing
- ▲ Post Mile

Land Ownership





- Shasta-Trinity National Forest





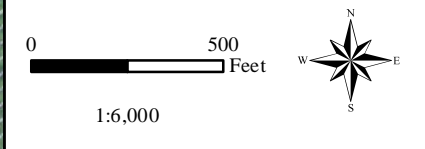
Project Location Map Digital 299 Broadband Project

Legend

-  Project Alignment
-  Waterway Subject to HDD/Bore
-  Water Crossing
-  Post Mile

Land Ownership

-  Shasta-Trinity National Forest





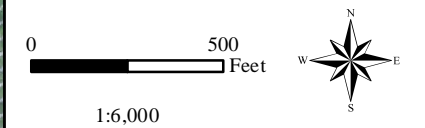
Project Location Map Digital 299 Broadband Project

Legend

- Project Alignment
- Water Crossing
- ▲ Post Mile

Land Ownership

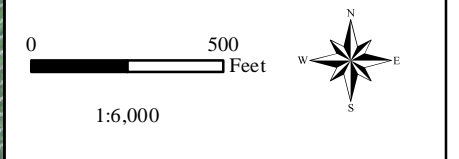
- Shasta-Trinity National Forest





Project Location Map Digital 299 Broadband Project

- Legend**
- Project Alignment
 - Water Crossing
 - Post Mile
- Land Ownership**
- Shasta-Trinity National Forest





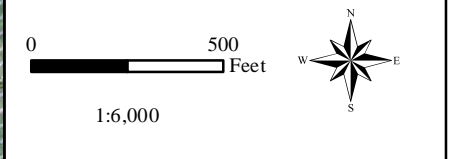
Project Location Map
Digital 299 Broadband Project

Legend

- Project Alignment
- ▲ Post Mile

Land Ownership

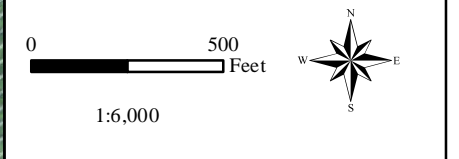
- Shasta-Trinity National Forest

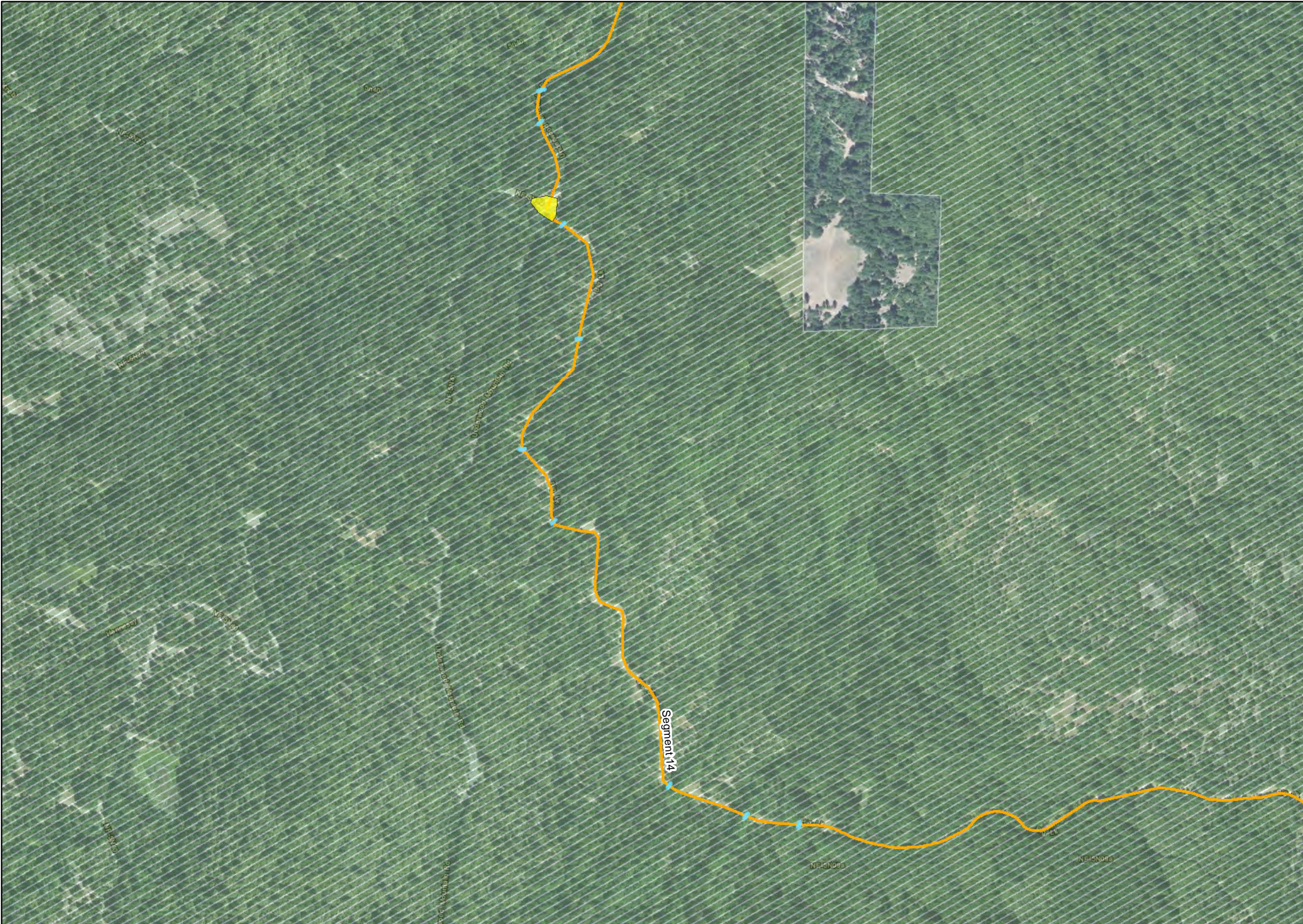




Project Location Map Digital 299 Broadband Project

- Legend**
- Alternative Segment
 - Water Crossing
- Land Ownership**
- Shasta-Trinity National Forest





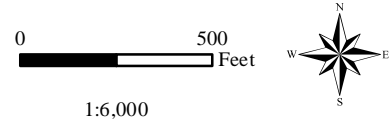
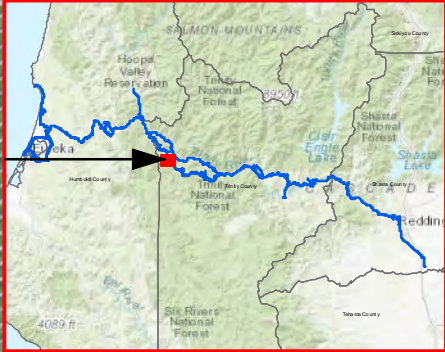
Project Location Map Digital 299 Broadband Project

Legend

- Alternative Segment
- Laydown Area
- Water Crossing

Land Ownership

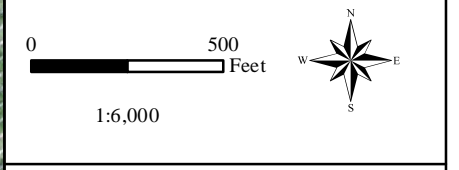
- ▨ Shasta-Trinity National Forest





Project Location Map Digital 299 Broadband Project



- Legend**
- Alternative Segment
 - Water Crossing
- Land Ownership**
- Shasta-Trinity National Forest





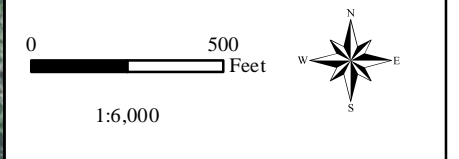
Project Location Map Digital 299 Broadband Project

Legend

-  Alternative Segment
-  Water Crossing

Land Ownership

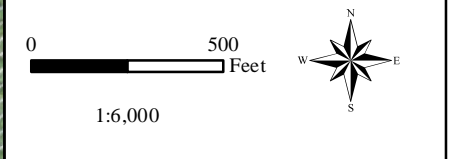
-  Shasta-Trinity National Forest





Project Location Map Digital 299 Broadband Project

- Legend**
- Alternative Segment
 - Water Crossing
- Land Ownership**
- Shasta-Trinity National Forest





Project Location Map Digital 299 Broadband Project

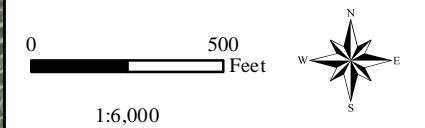
Legend

— Alternative Segment

Water Crossing

Land Ownership

Shasta-Trinity
National Forest





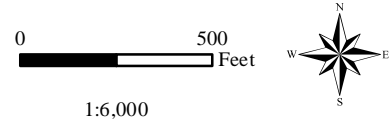
Project Location Map Digital 299 Broadband Project

Legend

- Alternative Segment
- Water Crossing

Land Ownership

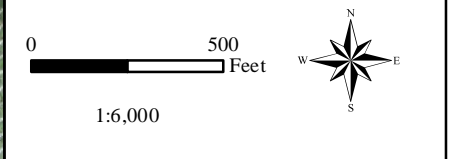
- ▨ Shasta-Trinity National Forest





Project Location Map Digital 299 Broadband Project

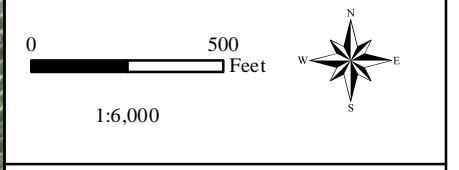
- Legend**
- Alternative Segment
- Land Ownership**
- ▨ Shasta-Trinity National Forest






Project Location Map Digital 299 Broadband Project

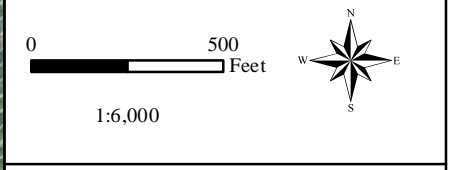
- Legend**
- Alternative Segment
 - Water Crossing
- Land Ownership**
- Shasta-Trinity National Forest





Project Location Map Digital 299 Broadband Project

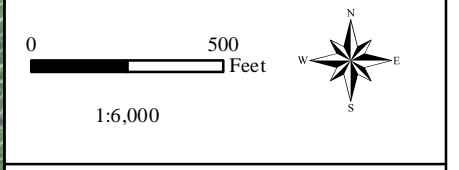
- Legend**
- Alternative Segment
- Land Ownership**
- Shasta-Trinity National Forest

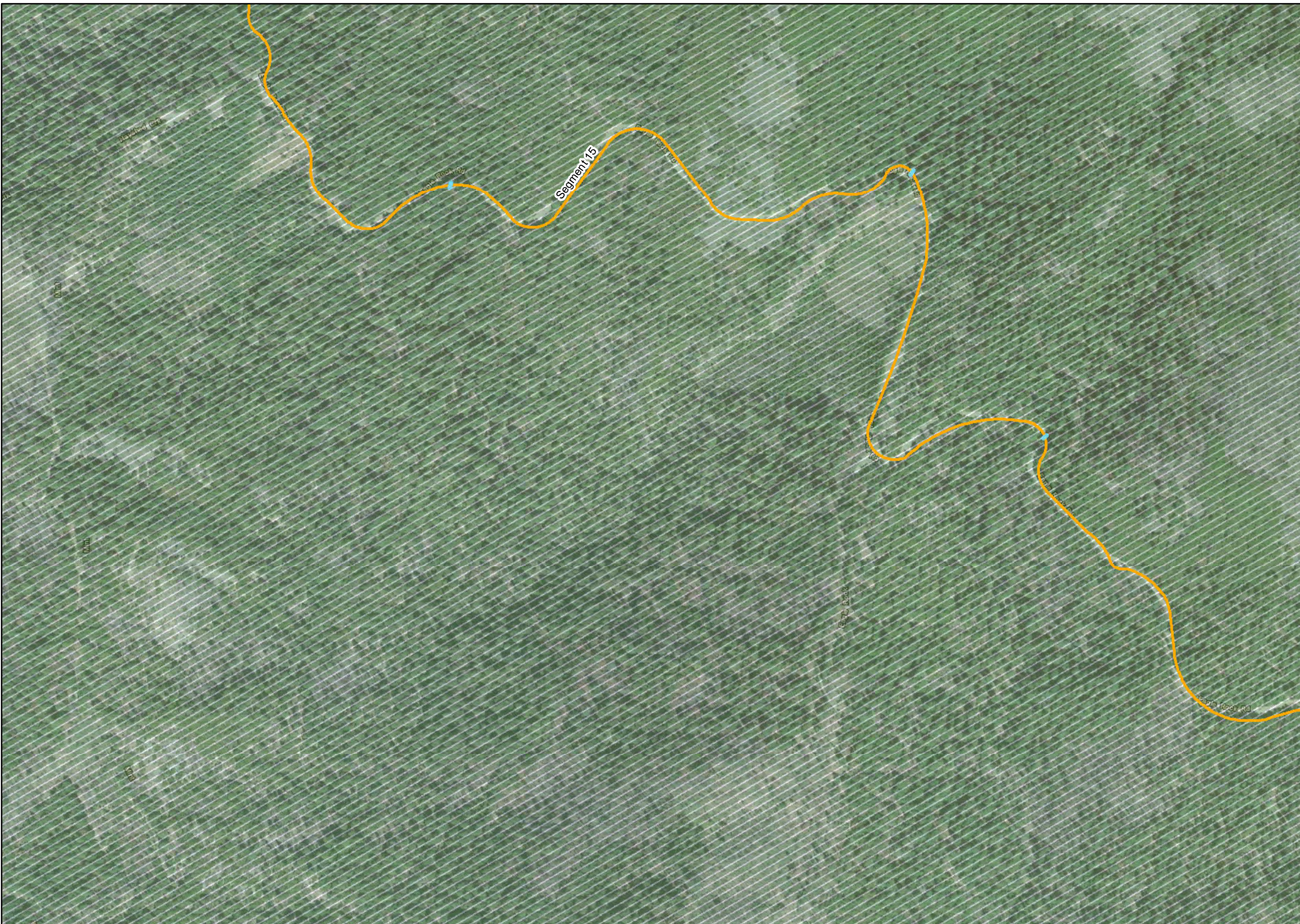




Project Location Map Digital 299 Broadband Project

- Legend**
- Alternative Segment
 - Water Crossing
- Land Ownership**
- Shasta-Trinity National Forest





Project Location Map Digital 299 Broadband Project

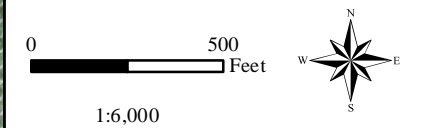
Legend

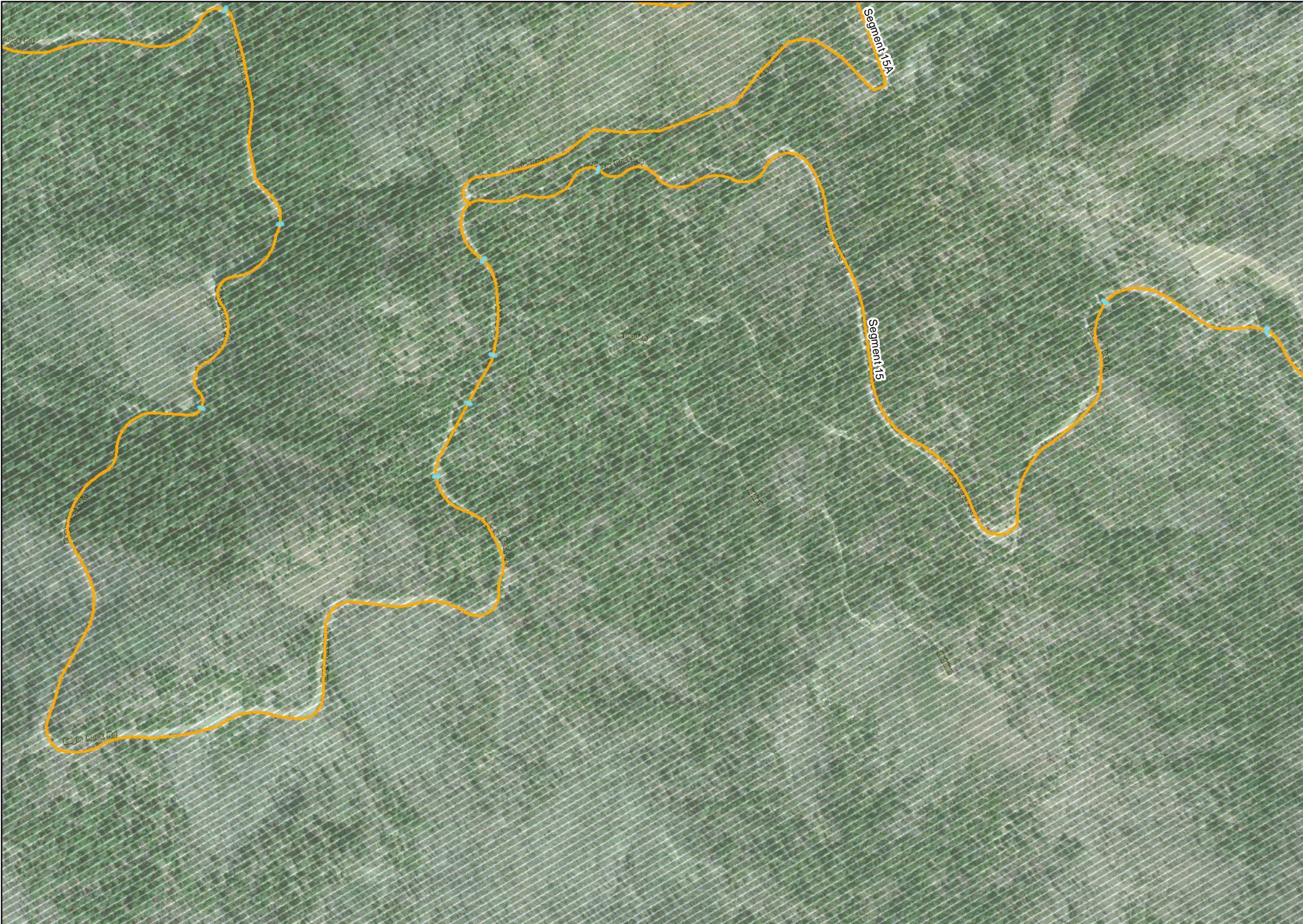
— Alternative Segment

Water Crossing

Land Ownership

Shasta-Trinity National Forest





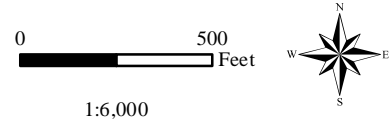
Project Location Map Digital 299 Broadband Project

Legend

- Alternative Segment
- Water Crossing

Land Ownership

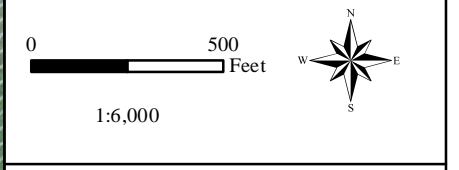
- ▨ Shasta-Trinity National Forest





Project Location Map Digital 299 Broadband Project

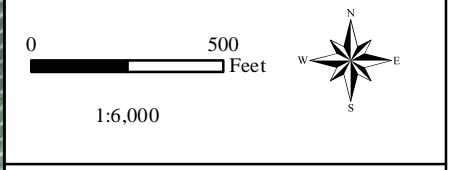
- Legend**
- Alternative Segment
 - Laydown Area
 - Water Crossing
- Land Ownership**
- Shasta-Trinity National Forest





Project Location Map Digital 299 Broadband Project

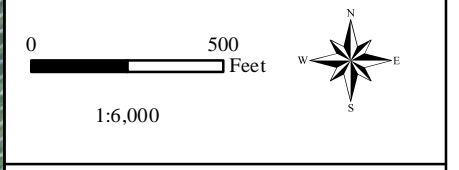
- Legend**
- Alternative Segment
- Land Ownership**
- Shasta-Trinity National Forest





Project Location Map Digital 299 Broadband Project

- Legend**
- Alternative Segment
 - Laydown Area
 - Water Crossing
- Land Ownership**
- ▨ Shasta-Trinity National Forest





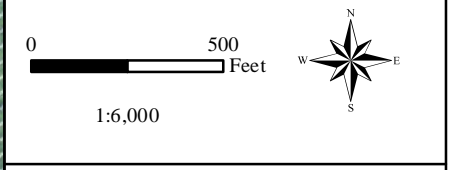
Project Location Map Digital 299 Broadband Project

Legend

- Project Alignment
- Alternative Segment
- Aerial Attachment
- Water Crossing
- ▲ Post Mile

Land Ownership

- Shasta-Trinity National Forest





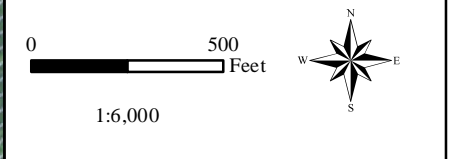
Project Location Map Digital 299 Broadband Project

Legend

- Project Alignment
- Aerial Attachment
- Water Crossing
- Post Mile

Land Ownership

- Shasta-Trinity National Forest





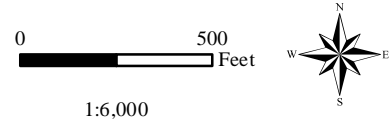
Project Location Map Digital 299 Broadband Project

Legend

- Project Alignment
- Water Crossing
- ▲ Post Mile

Land Ownership

- Shasta-Trinity National Forest





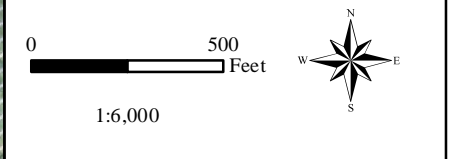
Project Location Map Digital 299 Broadband Project

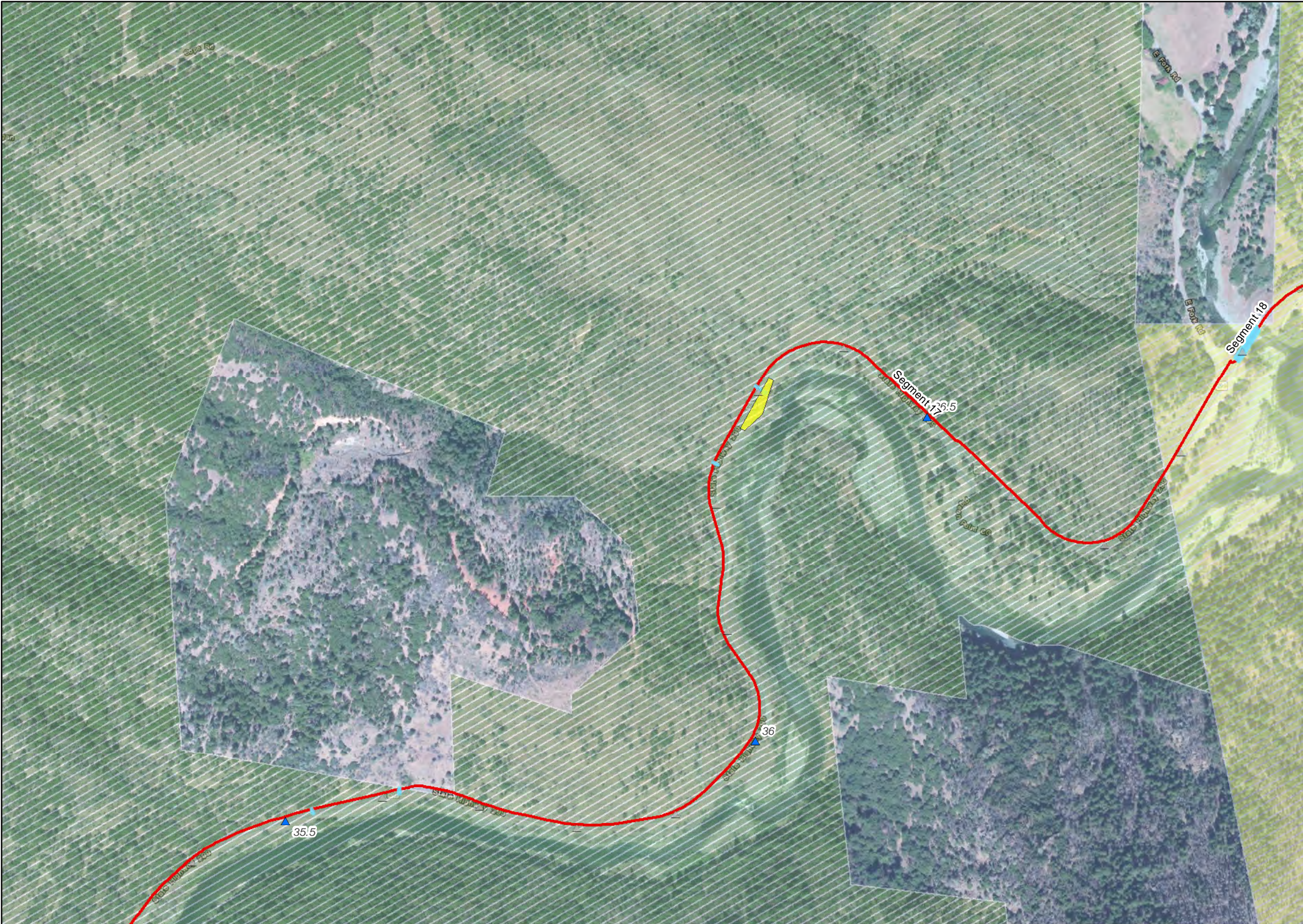
Legend

- Project Alignment
- + Waterway Subject to HDD/Bore
- Water Crossing
- ▲ Post Mile

Land Ownership

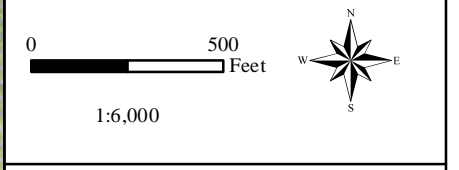
- Shasta-Trinity National Forest





Project Location Map Digital 299 Broadband Project

- Legend**
- Project Alignment
 - Laydown Area
 - Water Crossing
 - Post Mile
- Land Ownership**
- Bureau of Land Management
 - Shasta-Trinity National Forest





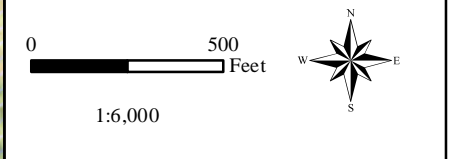
Project Location Map Digital 299 Broadband Project

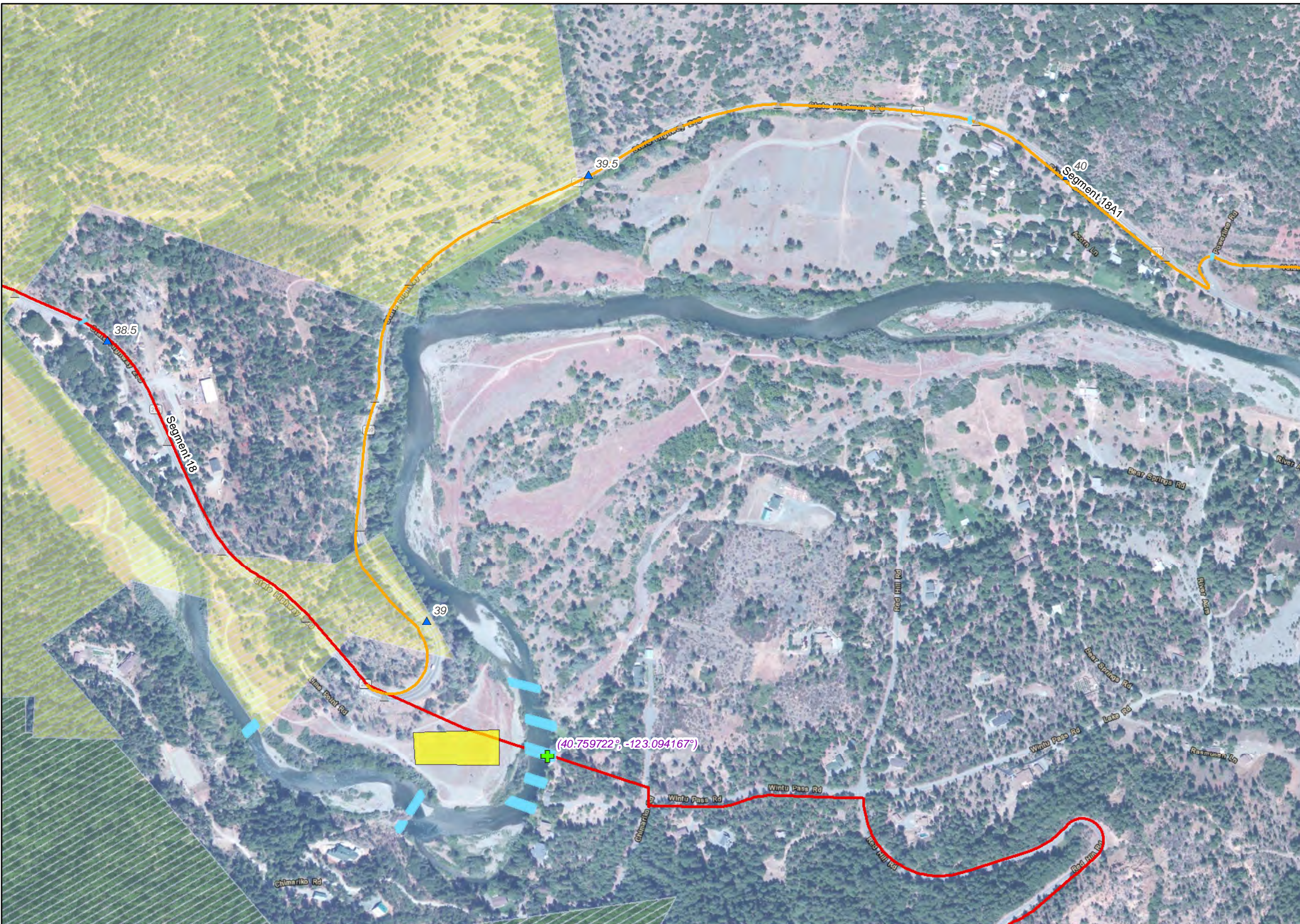
Legend

- Project Alignment
- Water Crossing
- ▲ Post Mile

Land Ownership

- Bureau of Land Management
- Shasta-Trinity National Forest





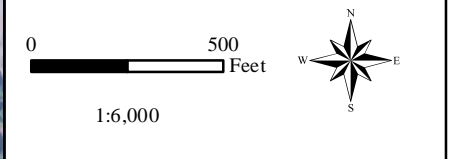
Project Location Map Digital 299 Broadband Project

Legend

- Project Alignment
- Alternative Segment
- Laydown Area
- + Waterway Subject to HDD/Bore
- Water Crossing
- ▲ Post Mile

Land Ownership

- Bureau of Land Management
- Shasta-Trinity National Forest





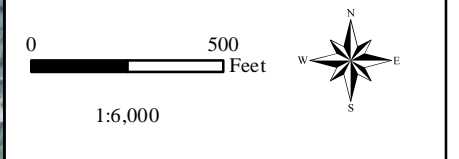
Project Location Map Digital 299 Broadband Project

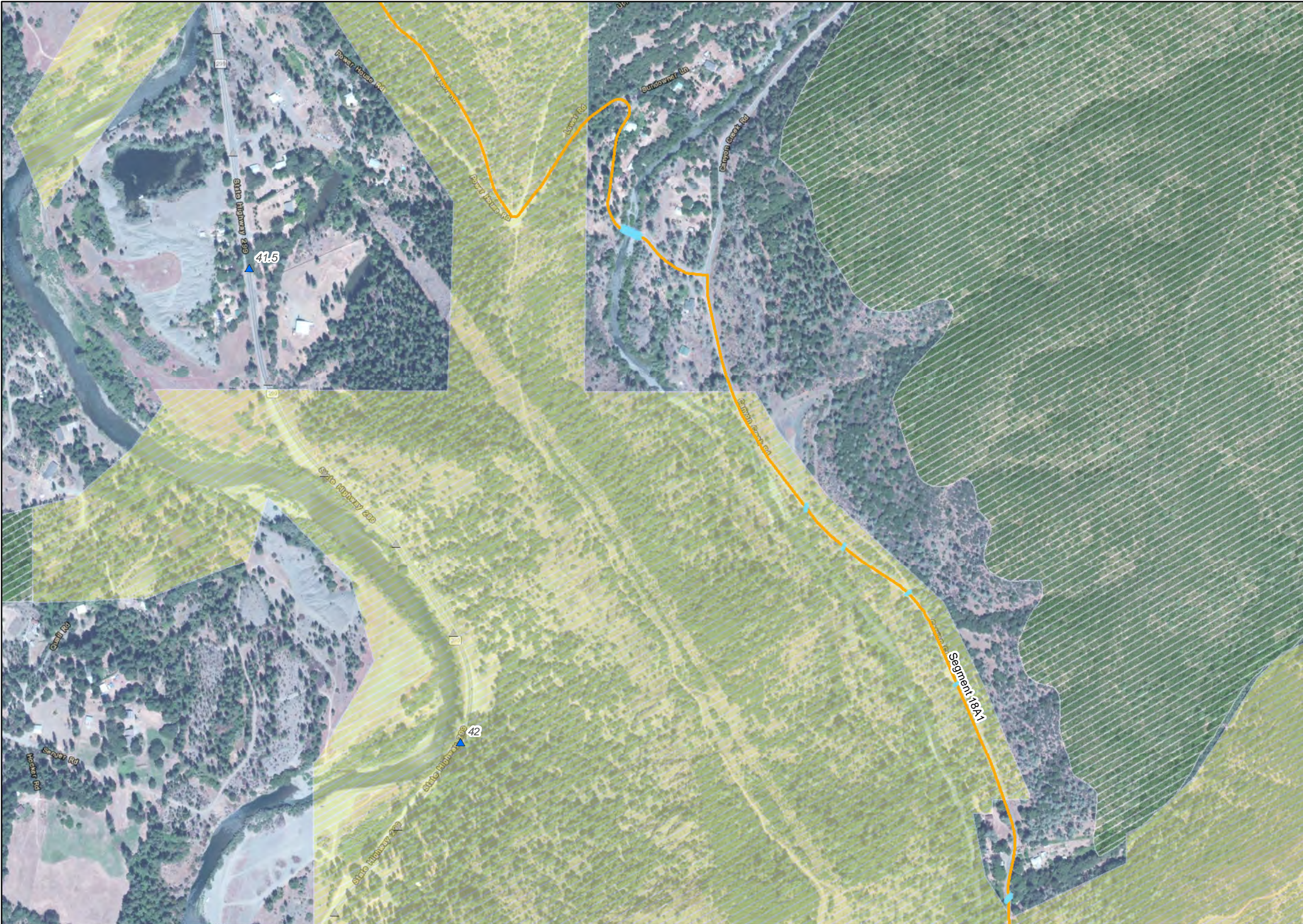
Legend

- Alternative Segment
- Water Crossing
- ▲ Post Mile

Land Ownership

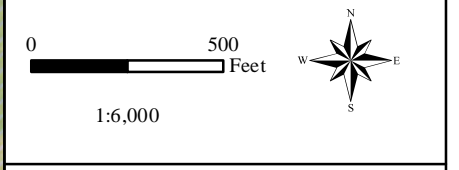
- Bureau of Land Management





Project Location Map Digital 299 Broadband Project

- Legend**
- Alternative Segment
 - Water Crossing
 - Post Mile
- Land Ownership**
- Bureau of Land Management
 - Shasta-Trinity National Forest





Project Location Map Digital 299 Broadband Project

Legend

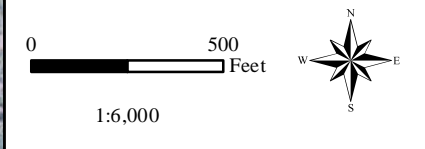
— Alternative Segment

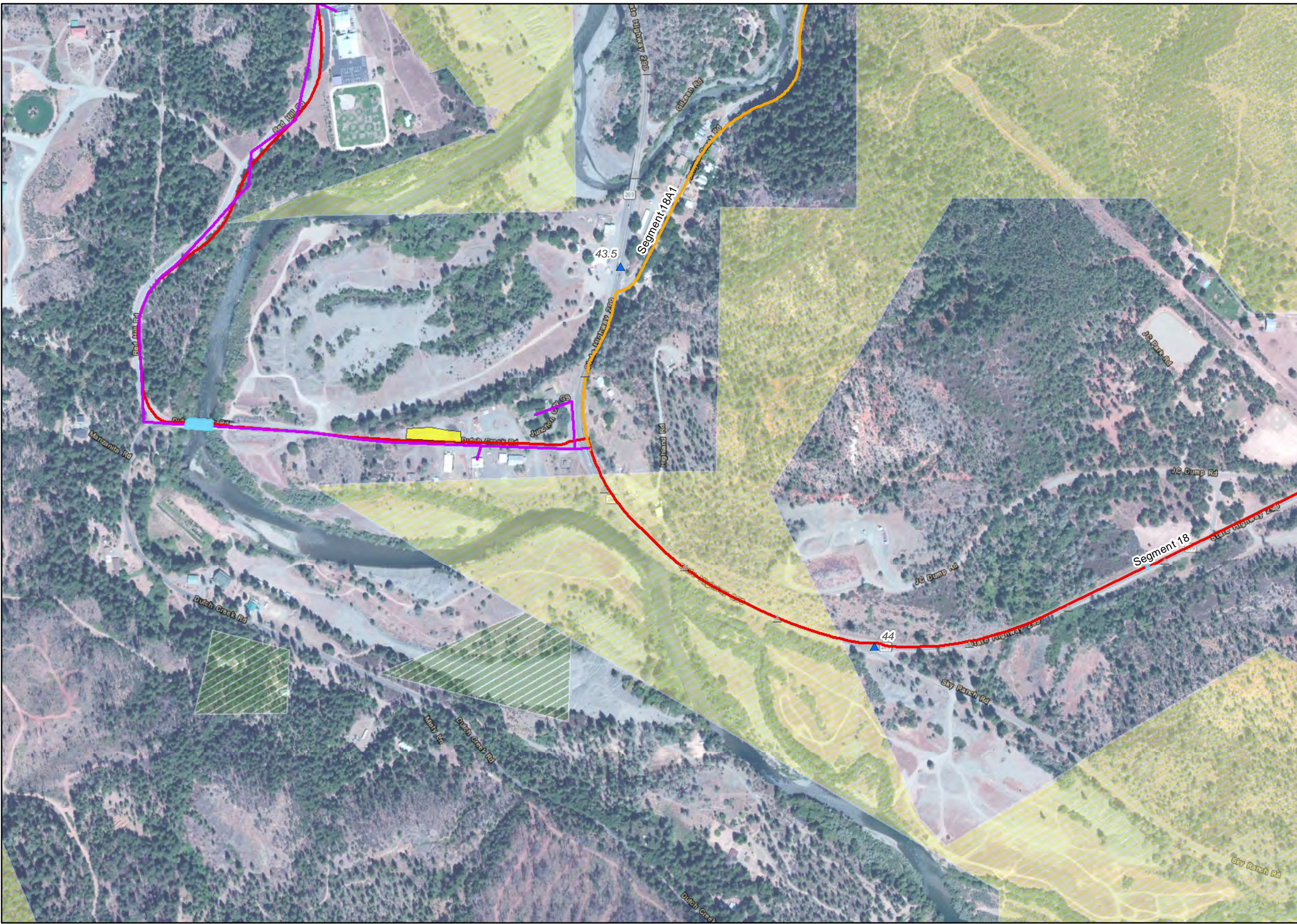
Water Crossing

▲ Post Mile

Land Ownership

Bureau of Land Management





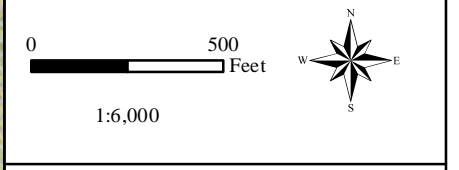
Project Location Map Digital 299 Broadband Project

Legend

- Project Alignment
- Alternative Segment
- Aerial Attachment
- Laydown Area
- Water Crossing
- Post Mile

Land Ownership

- Bureau of Land Management
- Shasta-Trinity National Forest

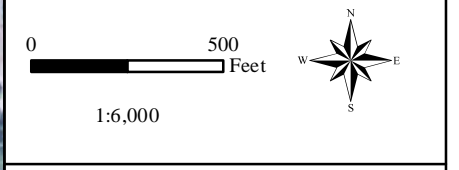


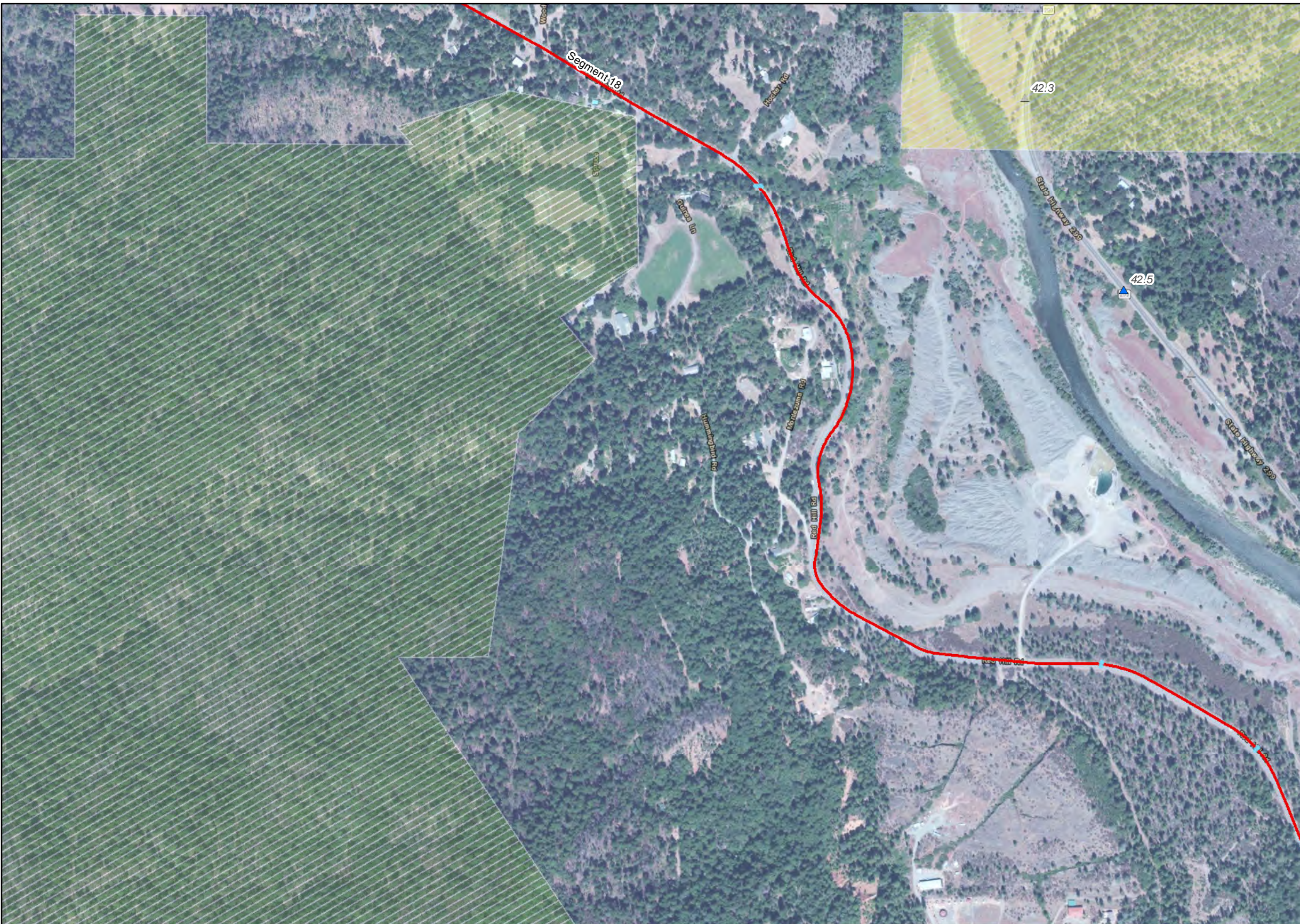


Project Location Map Digital 299 Broadband Project

Legend




-  Project Alignment
-  Water Crossing
- Land Ownership**
-  Bureau of Land Management
-  Shasta-Trinity National Forest







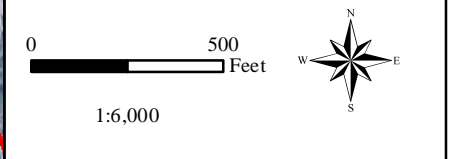
Project Location Map Digital 299 Broadband Project

Legend

-  Project Alignment
-  Water Crossing
-  Post Mile

Land Ownership

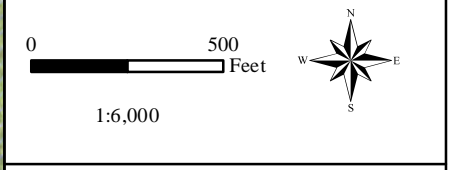
-  Bureau of Land Management
-  Shasta-Trinity National Forest

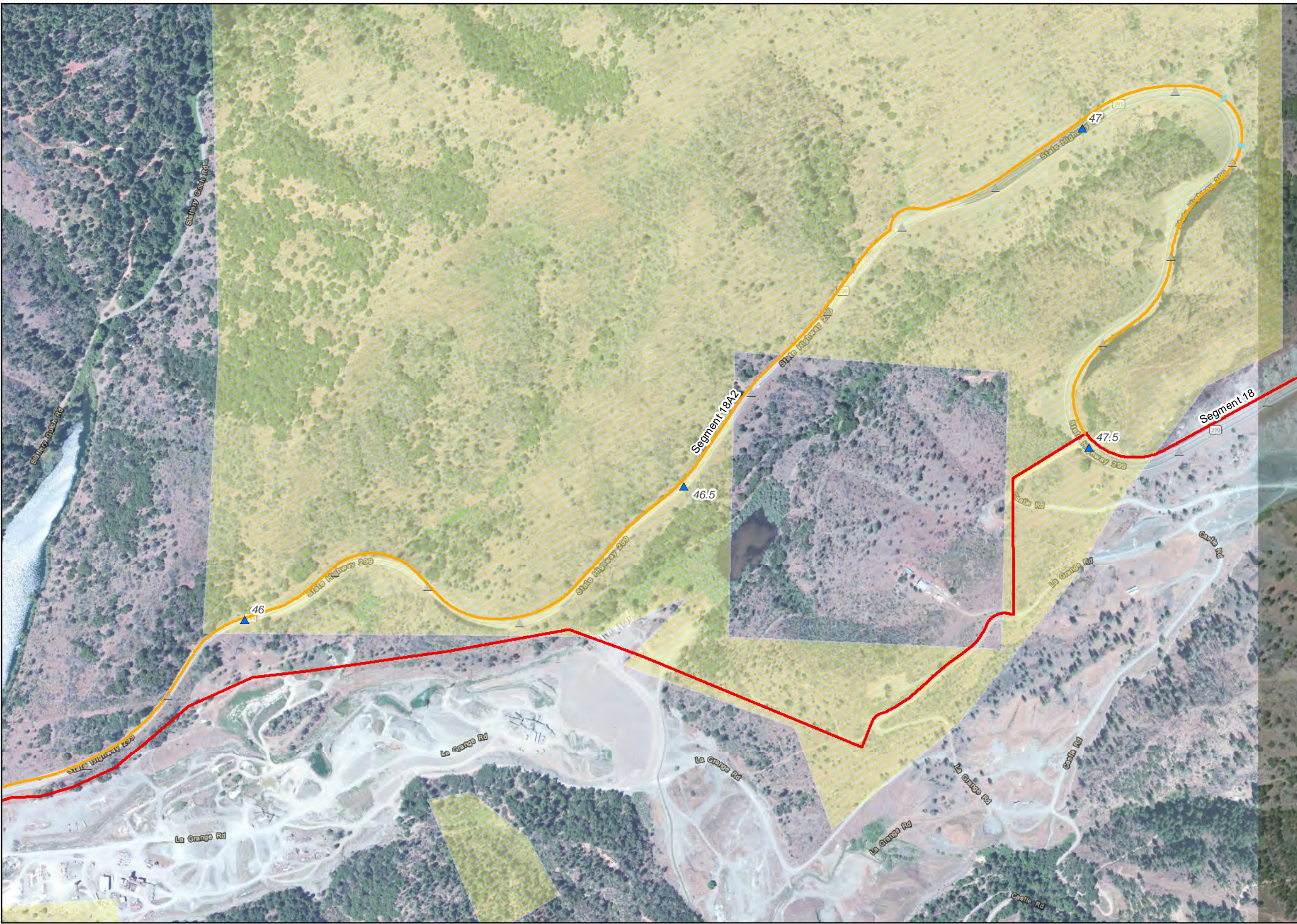




Project Location Map Digital 299 Broadband Project

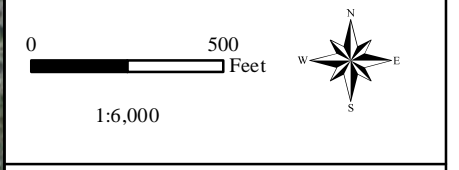
- Legend**
- Project Alignment
 - Alternative Segment
 - Laydown Area
 - Water Crossing
 - ▲ Post Mile
- Land Ownership**
- Bureau of Land Management

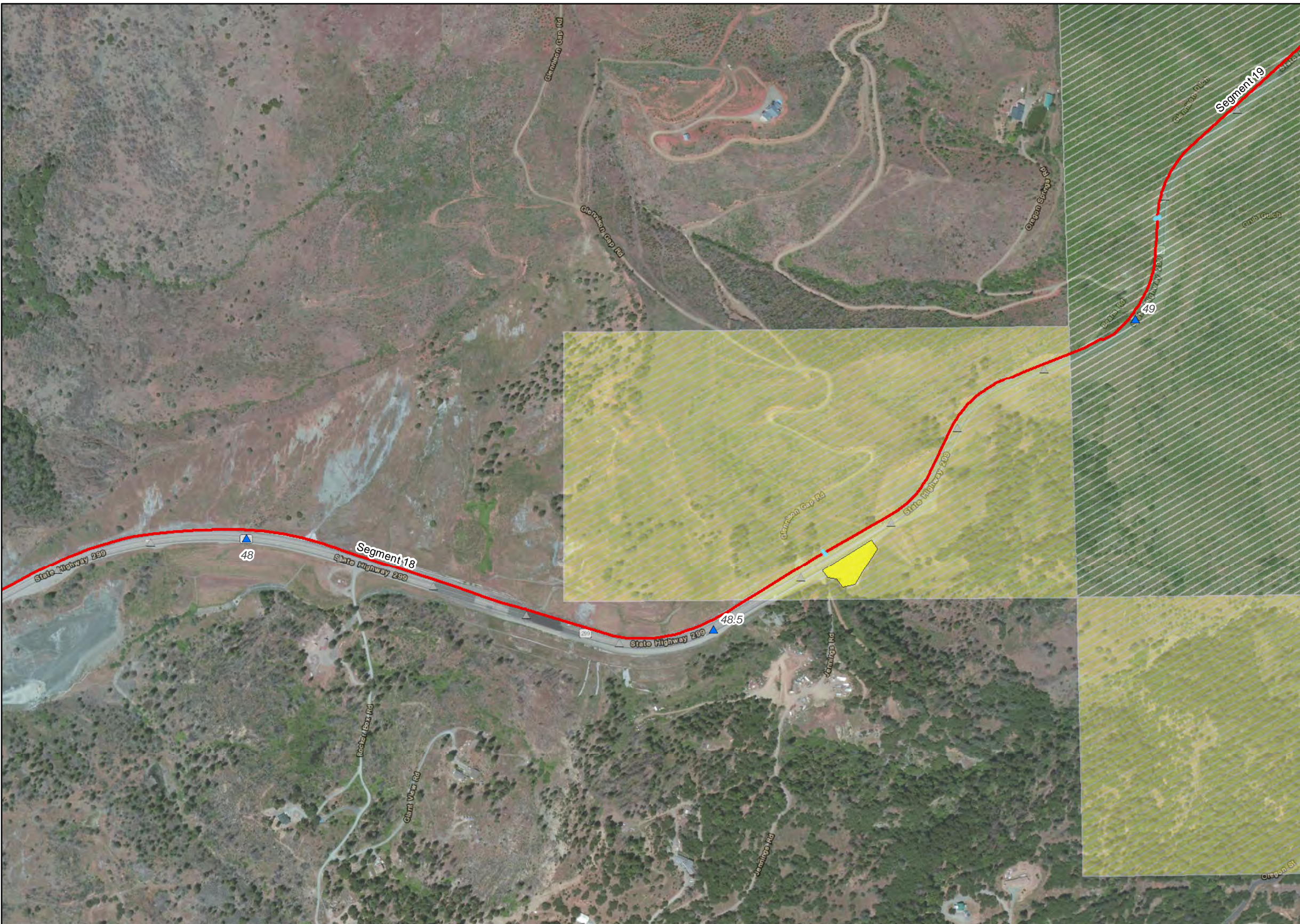




Project Location Map Digital 299 Broadband Project

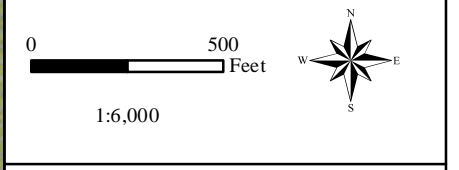
- Legend**
- Project Alignment
 - Alternative Segment
 - Water Crossing
 - Post Mile
- Land Ownership**
- Bureau of Land Management

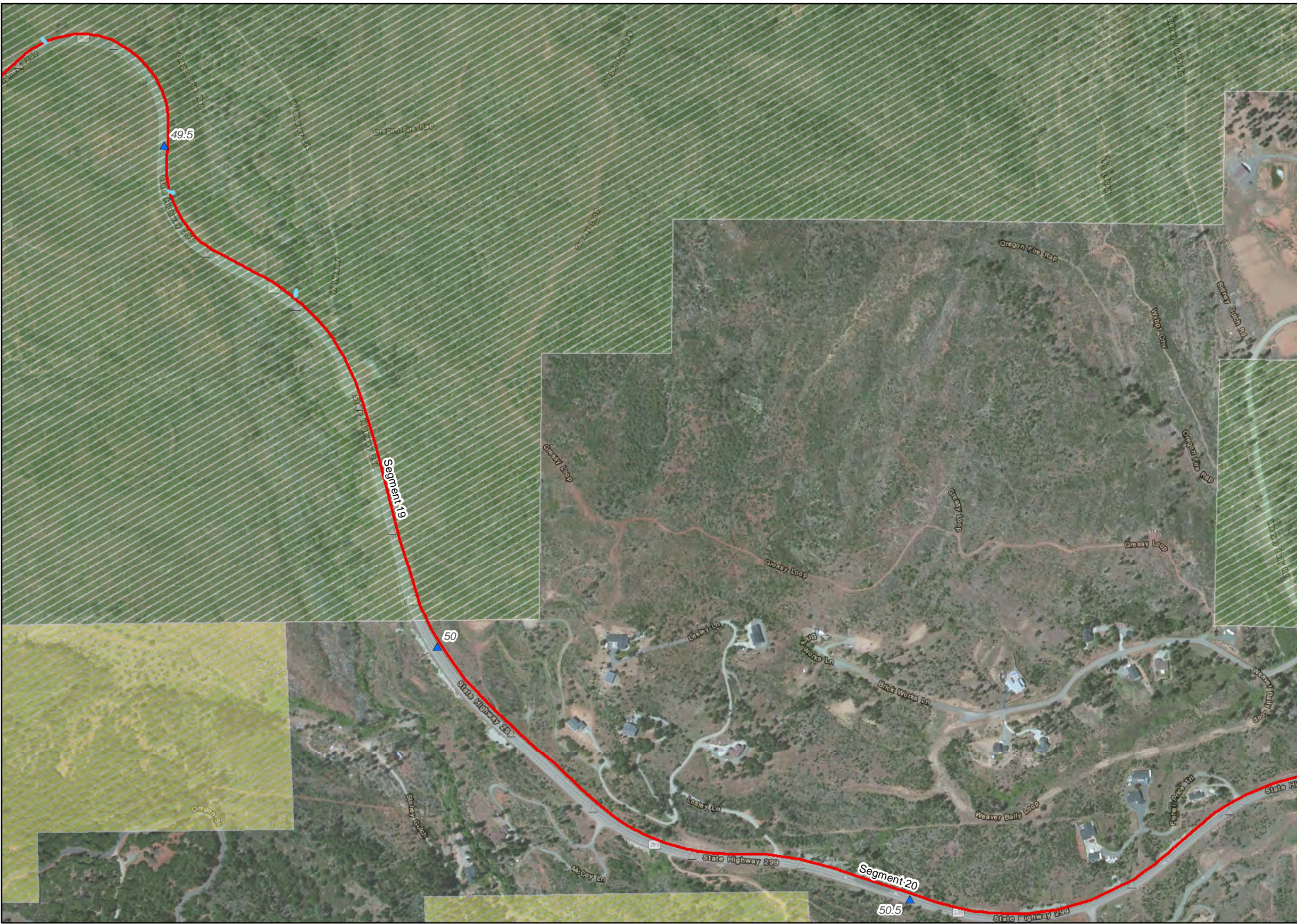




Project Location Map Digital 299 Broadband Project

- Legend**
- Project Alignment
 - Laydown Area
 - Water Crossing
 - Post Mile
- Land Ownership**
- Bureau of Land Management
 - Shasta-Trinity National Forest





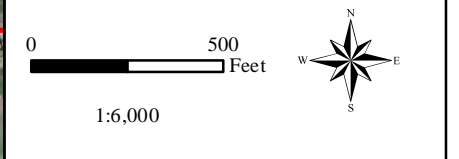
Project Location Map Digital 299 Broadband Project

Legend

- Project Alignment
- Water Crossing
- Post Mile

Land Ownership

- Bureau of Land Management
- Shasta-Trinity National Forest





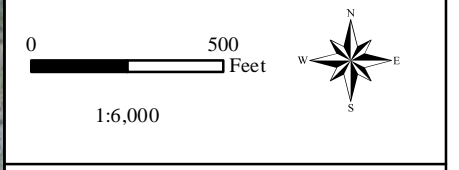
Project Location Map Digital 299 Broadband Project

Legend

- Project Alignment
- Aerial Attachment
- Laydown Area
- Water Crossing
- ▲ Post Mile

Land Ownership

- Shasta-Trinity National Forest
- State Lands





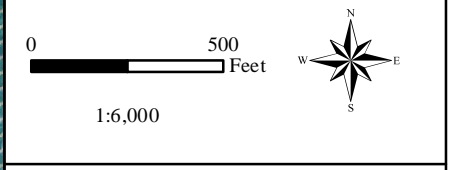
Project Location Map Digital 299 Broadband Project

Legend

- Project Alignment
- Aerial Attachment
- + Waterway Subject to HDD/Bore
- Water Crossing
- ▲ Post Mile

Land Ownership

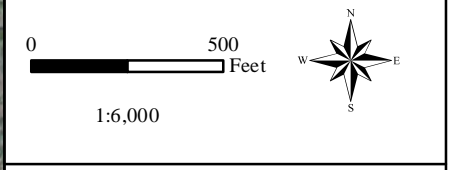
- State Lands





Project Location Map Digital 299 Broadband Project

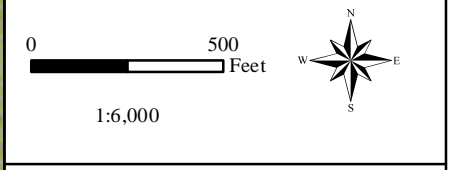
- Legend**
- Project Alignment
 - Aerial Attachment
 - Water Crossing
 - Post Mile
- Land Ownership**
- Bureau of Land Management





Project Location Map Digital 299 Broadband Project

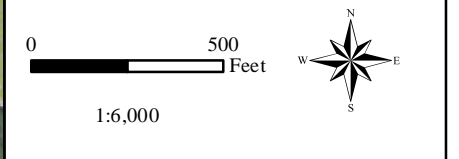
- Legend**
- Project Alignment
 - Aerial Attachment
 - Water Crossing
 - Post Mile
- Land Ownership**
- Bureau of Land Management








Project Location Map Digital 299 Broadband Project

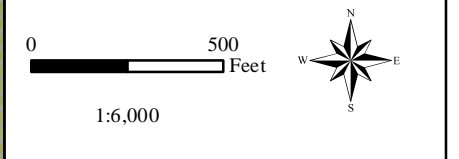
- Legend**
- Project Alignment
 - Aerial Attachment
 - Water Crossing
 - Post Mile
- Land Ownership**
- Bureau of Land Management

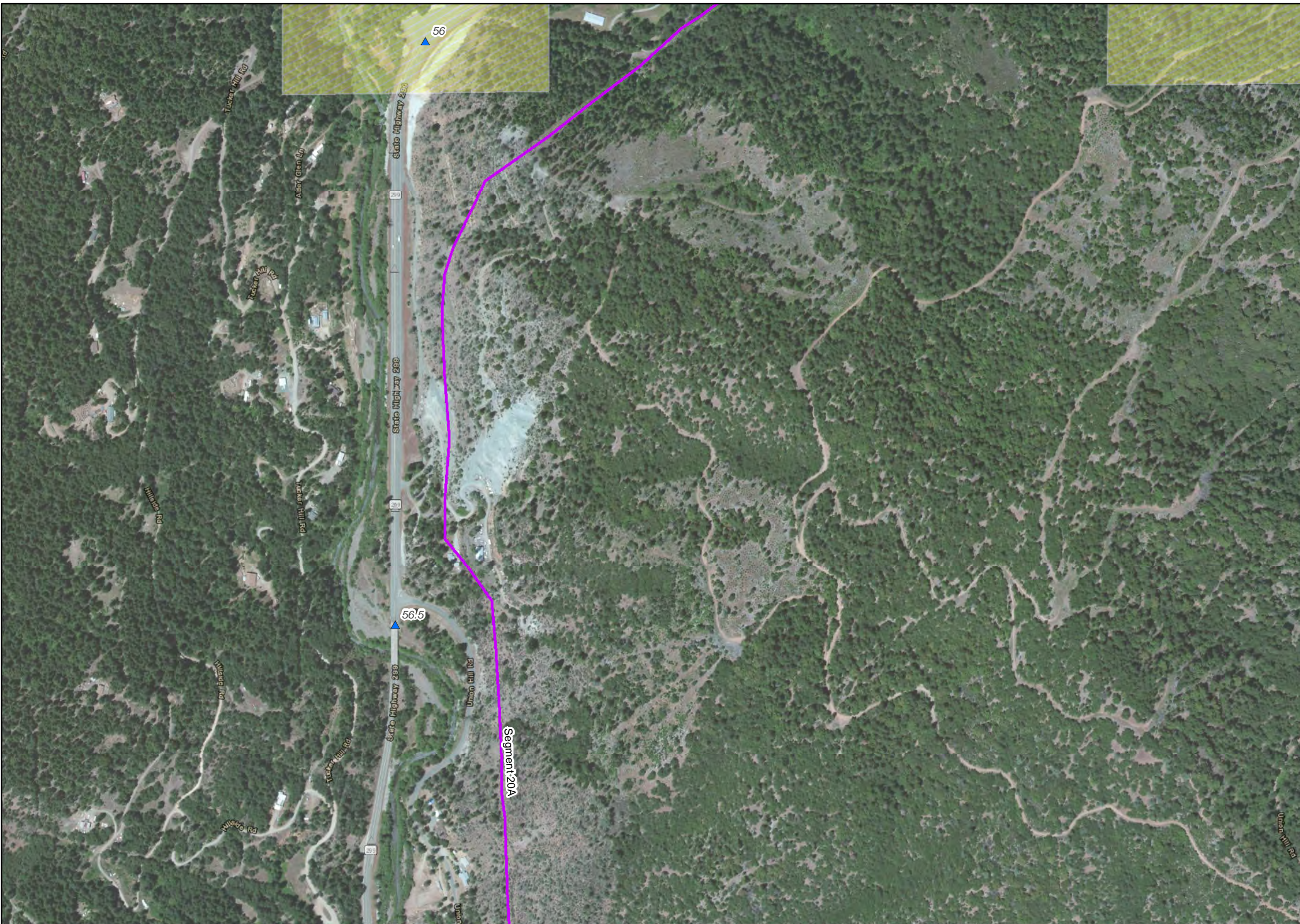




Project Location Map Digital 299 Broadband Project

- Legend**
-  Aerial Attachment
 -  Post Mile
- Land Ownership**
-  Bureau of Land Management





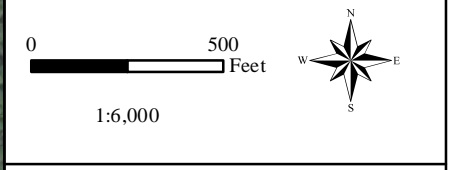
Project Location Map Digital 299 Broadband Project

Legend

-  Aerial Attachment
-  Post Mile

Land Ownership

-  Bureau of Land Management





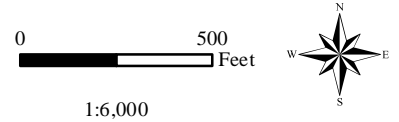
Project Location Map
Digital 299 Broadband Project

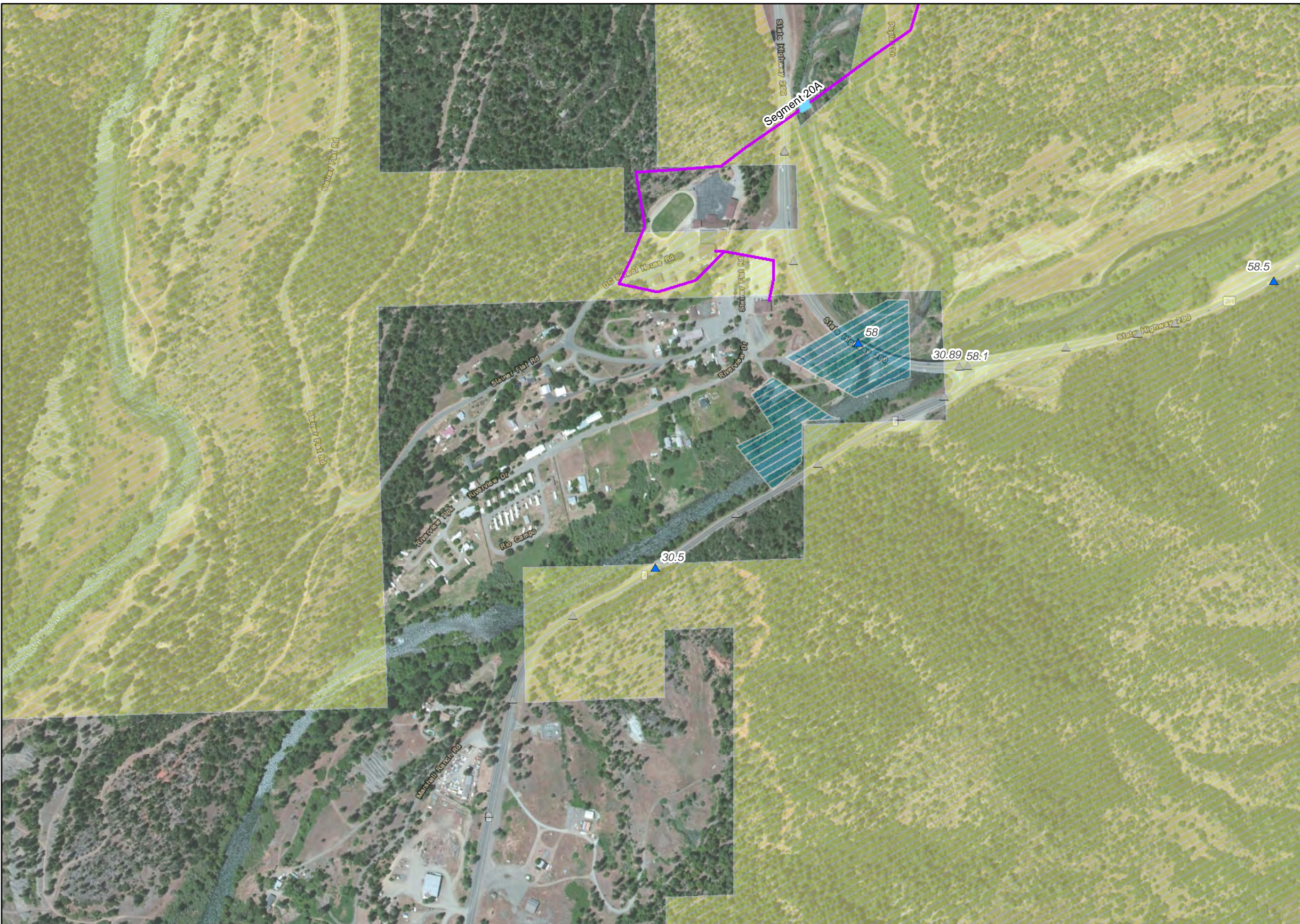
Legend

-  Aerial Attachment
-  Post Mile

Land Ownership




-  Bureau of Land Management






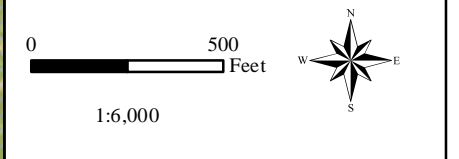
Project Location Map Digital 299 Broadband Project

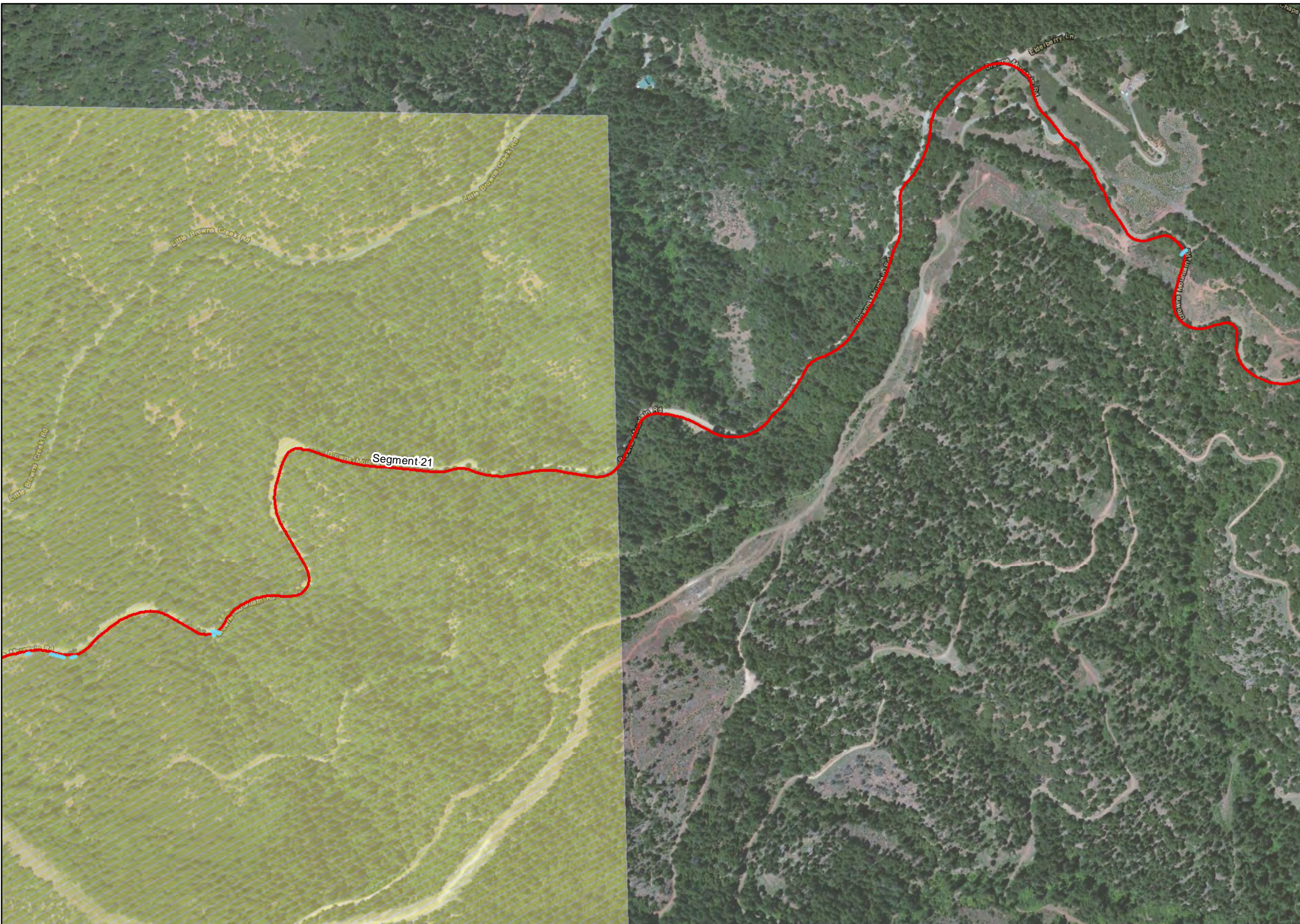
Legend

-  Aerial Attachment
-  Water Crossing
-  Post Mile

Land Ownership




-  Bureau of Land Management
-  State Lands

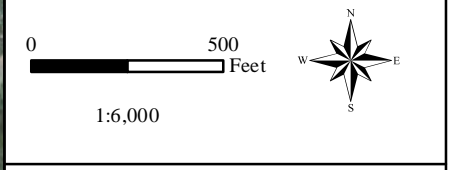




Project Location Map Digital 299 Broadband Project

Legend



-  Project Alignment
-  Water Crossing
- Land Ownership**
-  Bureau of Land Management





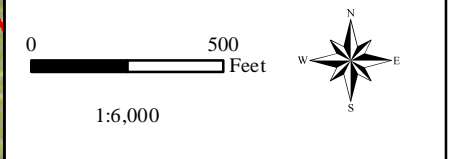
Project Location Map Digital 299 Broadband Project

Legend

-  Project Alignment
-  Water Crossing

Land Ownership

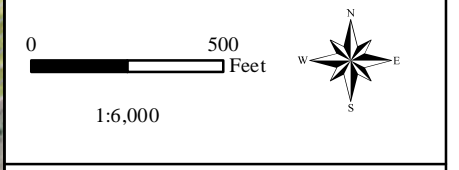
-  Bureau of Land Management





Project Location Map Digital 299 Broadband Project

- Legend**
- Project Alignment
 - Water Crossing
 - Land Ownership**
 - Bureau of Land Management





Project Location Map Digital 299 Broadband Project

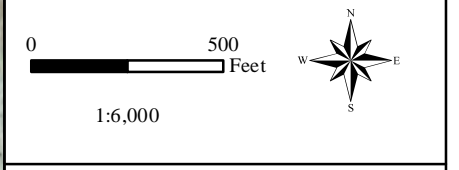
Legend

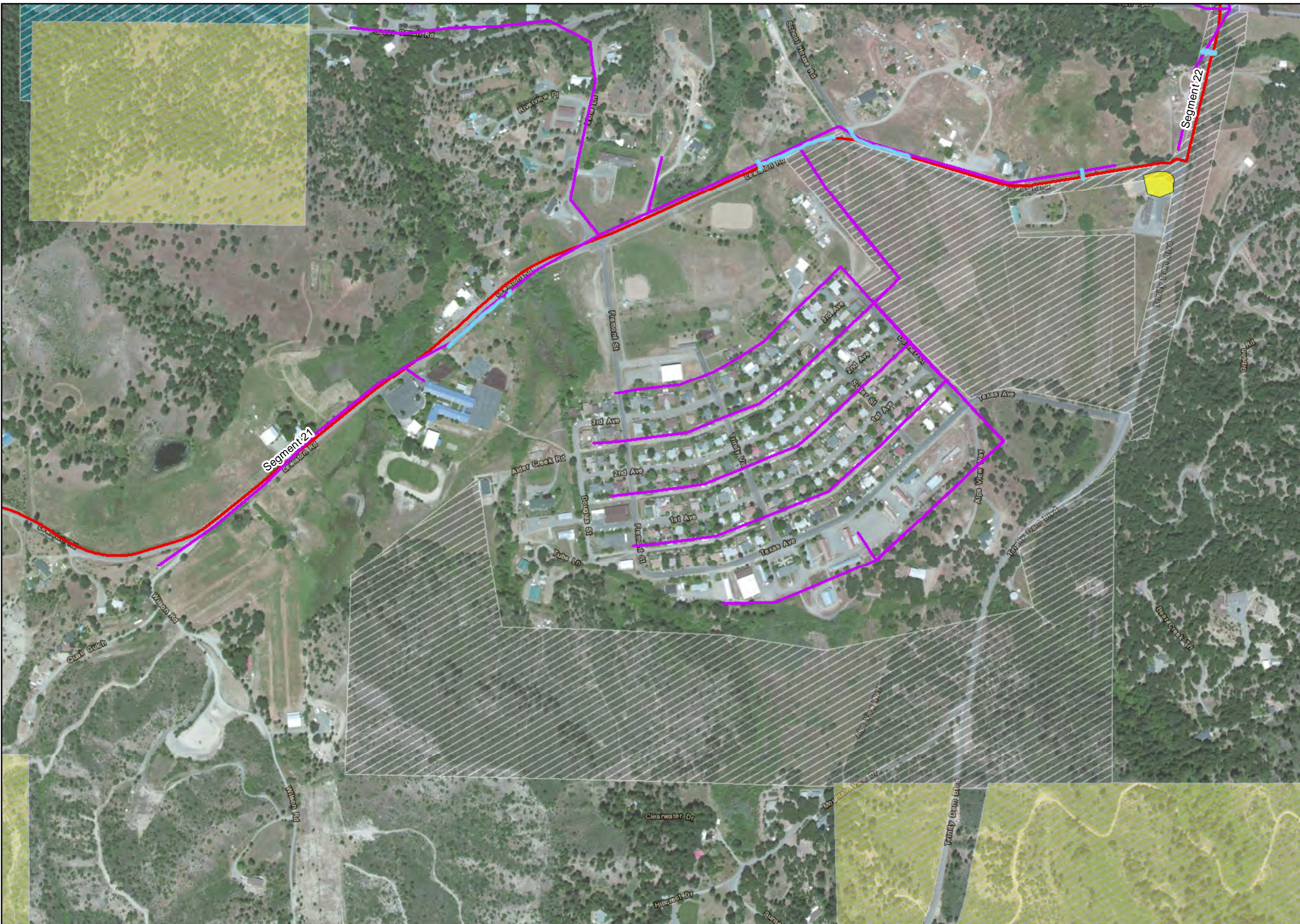
 Project Alignment

 Water Crossing

Land Ownership

 Bureau of Land Management





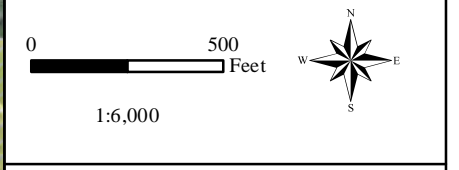
Project Location Map Digital 299 Broadband Project

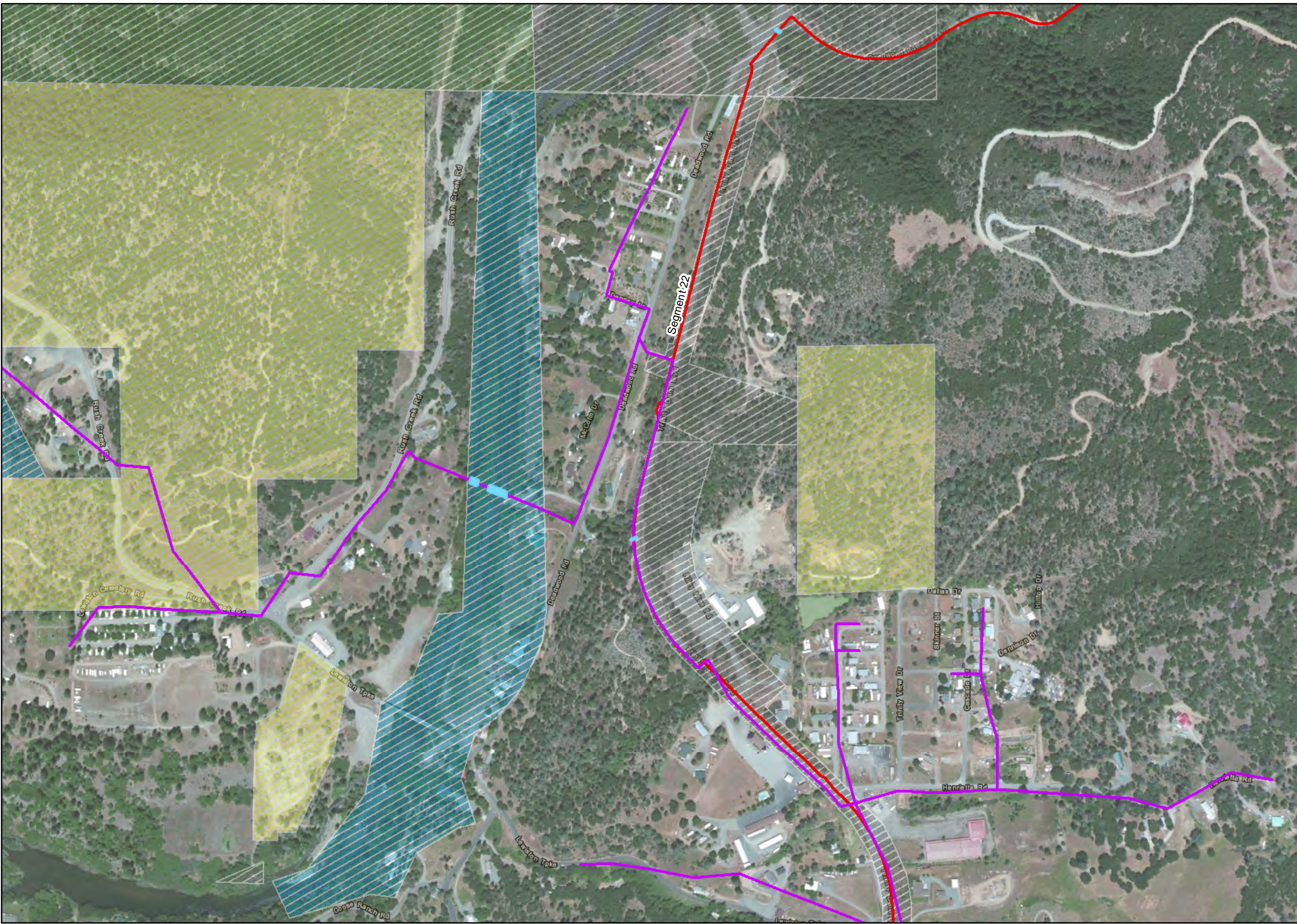
Legend

- Project Alignment
- Aerial Attachment
- Laydown Area
- Water Crossing

Land Ownership

- Bureau of Land Management
- Bureau of Reclamation
- State Lands





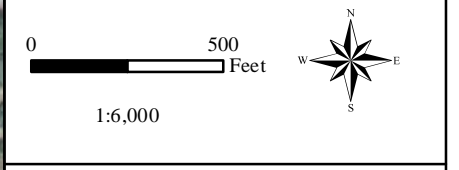
Project Location Map Digital 299 Broadband Project

Legend

- Project Alignment
- Aerial Attachment
- Water Crossing





Land Ownership

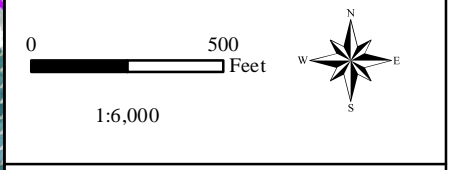
- Bureau of Land Management
- Bureau of Reclamation
- Shasta-Trinity National Forest
- State Lands





Project Location Map Digital 299 Broadband Project

- Legend**
-  Aerial Attachment
 - Land Ownership**
 -  Bureau of Land Management
 -  Shasta-Trinity National Forest
 -  State Lands






Project Location Map Digital 299 Broadband Project

Legend

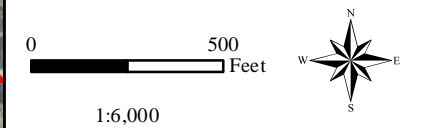
 Project Alignment

 Water Crossing

Land Ownership

 Bureau of Reclamation

 Shasta-Trinity National Forest





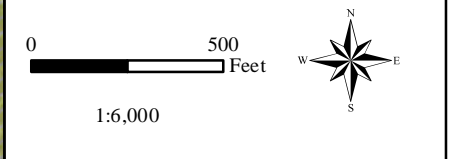
Project Location Map Digital 299 Broadband Project

Legend

- Project Alignment
- Water Crossing

Land Ownership

- Bureau of Land Management





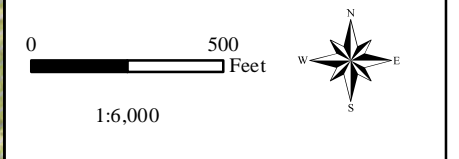
Project Location Map Digital 299 Broadband Project

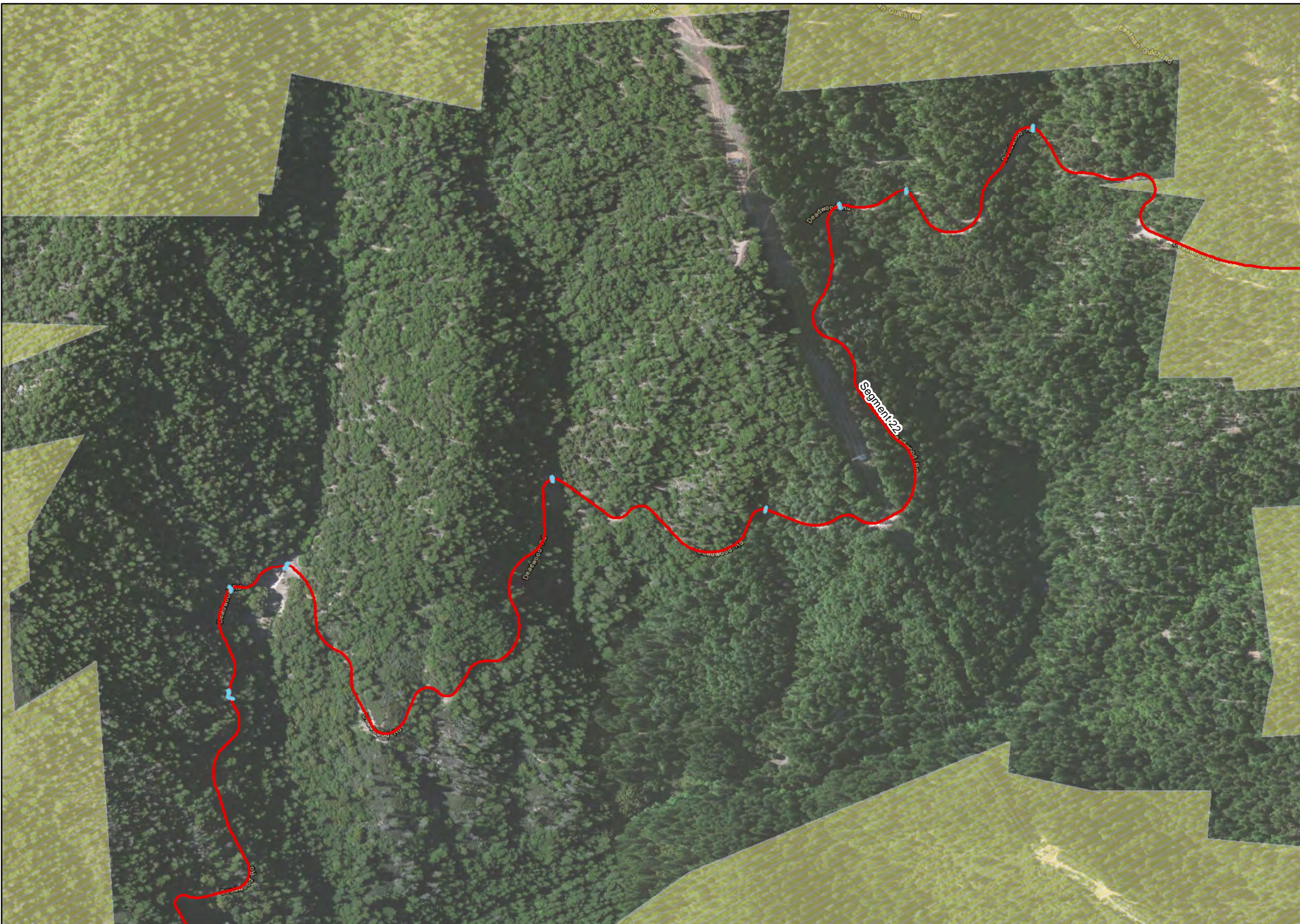
Legend

- Project Alignment
- Water Crossing

Land Ownership

- Bureau of Land Management





Project Location Map Digital 299 Broadband Project

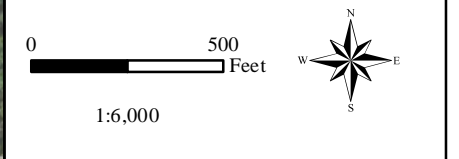
Legend

 Project Alignment

 Water Crossing

Land Ownership




 Bureau of Land Management





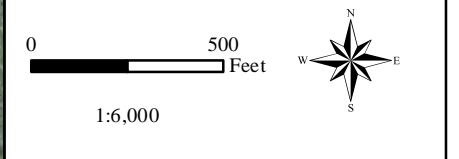
Project Location Map Digital 299 Broadband Project

Legend

-  Project Alignment
-  Laydown Area
-  Water Crossing

Land Ownership



-  Bureau of Land Management





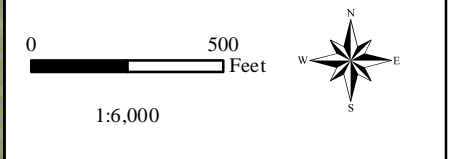
Project Location Map Digital 299 Broadband Project

Legend

-  Project Alignment
-  Water Crossing

Land Ownership

-  Bureau of Land Management





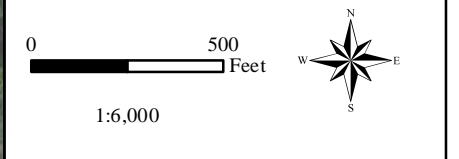
Project Location Map Digital 299 Broadband Project

Legend

- Project Alignment
- Aerial Attachment
- Water Crossing

Land Ownership

- Bureau of Land Management





Project Location Map

Digital 299 Broadband Project

Legend

- Project Alignment
- Aerial Attachment
- Waterway Subject to HDD/Bore
- Water Crossing

Land Ownership

- Bureau of Land Management

0 500 Feet
1:6,000

Transcon environmental | Planners & Scientists

Page: 174 of 204



Project Location Map Digital 299 Broadband Project

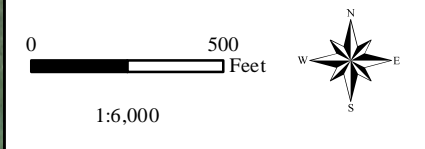
Legend

 Project Alignment

Land Ownership

 Bureau of Land Management

 Whiskeytown National Recreation Area





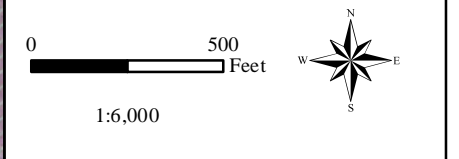
Project Location Map Digital 299 Broadband Project

Legend

- Project Alignment
- Water Crossing
- ▲ Post Mile

Land Ownership

- Whiskeytown
- National Recreation Area





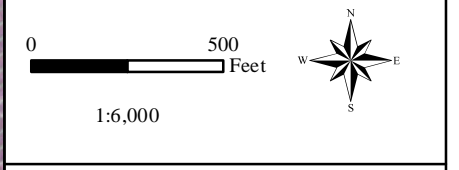
Project Location Map Digital 299 Broadband Project

Legend

- Project Alignment
- Water Crossing
- ▲ Post Mile

Land Ownership

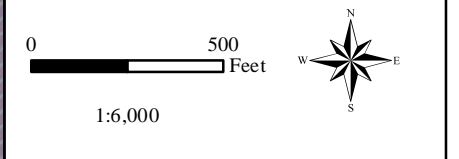
- Whiskeytown
- National Recreation Area





Project Location Map Digital 299 Broadband Project

- Legend**
- Project Alignment
 - Water Crossing
 - ▲ Post Mile
- Land Ownership**
- Whiskeytown
 - National Recreation Area





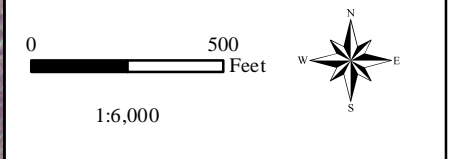
Project Location Map Digital 299 Broadband Project

Legend

- Project Alignment
- Water Crossing
- ▲ Post Mile

Land Ownership

- Whiskeytown
- National Recreation Area





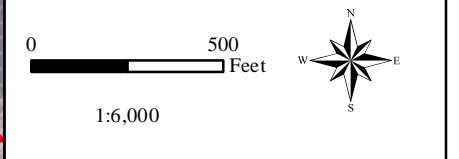
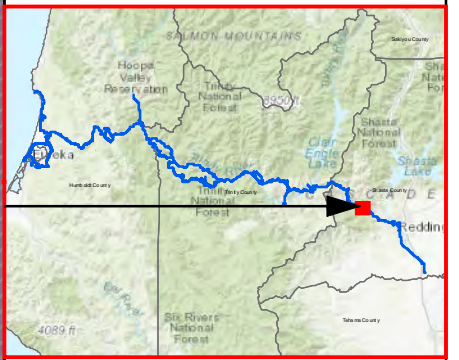
Project Location Map Digital 299 Broadband Project

Legend

- Project Alignment
- Water Crossing
- ▲ Post Mile

Land Ownership

- Whiskeytown
- National Recreation Area





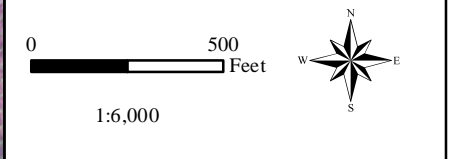
Project Location Map Digital 299 Broadband Project

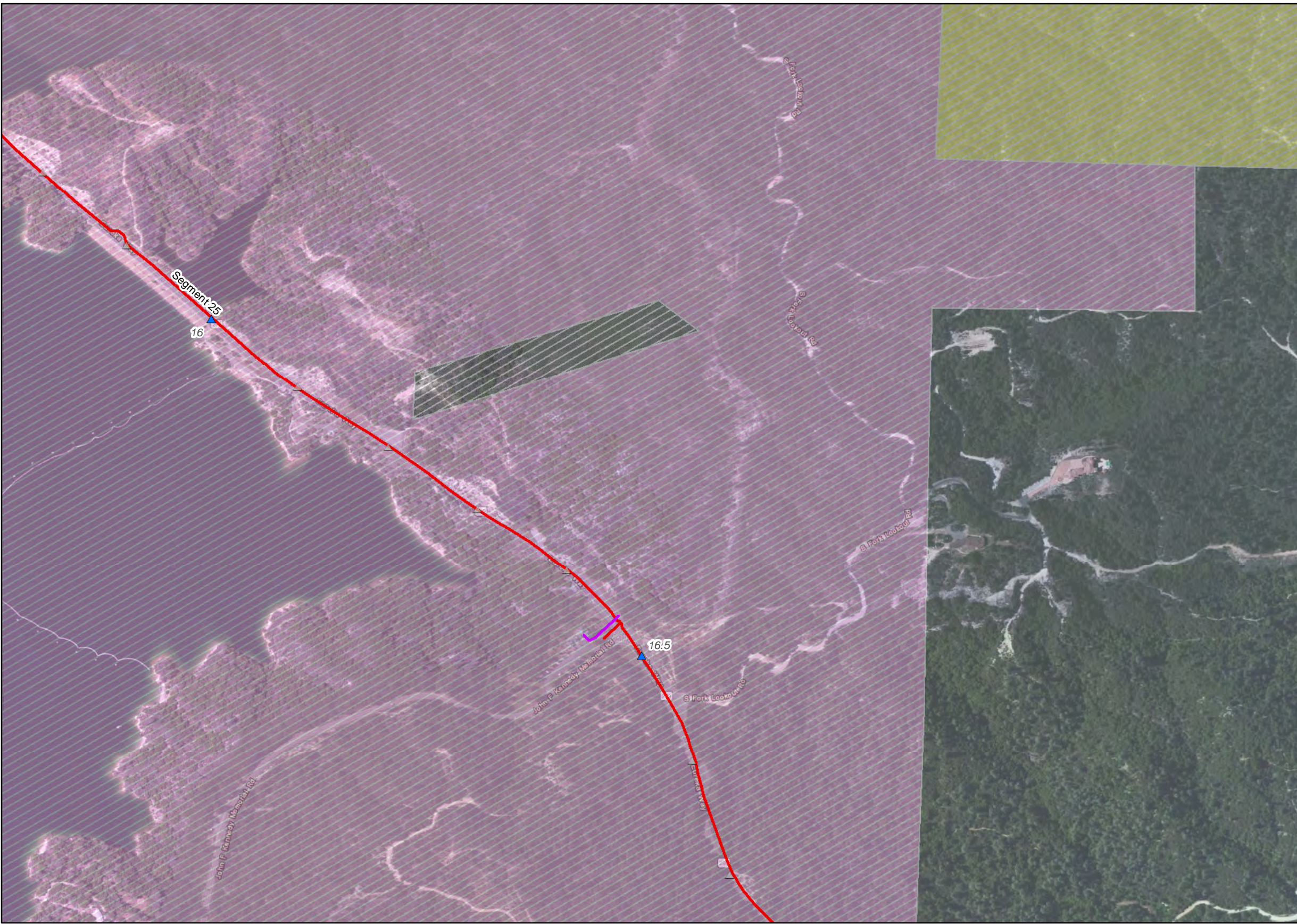
Legend

- Project Alignment
- Water Crossing
- ▲ Post Mile

Land Ownership




- Whiskeytown
- National Recreation Area





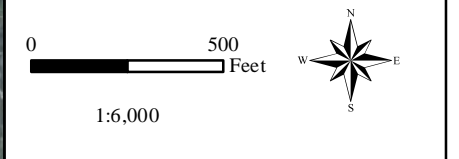
Project Location Map Digital 299 Broadband Project

Legend

-  Project Alignment
-  Aerial Attachment
-  Post Mile

Land Ownership

-  Bureau of Land Management
-  Bureau of Reclamation
-  Whiskeytown National Recreation Area





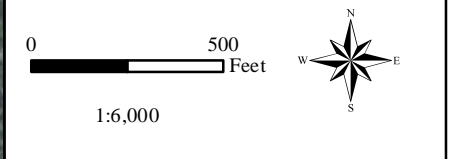
Project Location Map Digital 299 Broadband Project

Legend

- Project Alignment
- Water Crossing
- Post Mile

Land Ownership

- Bureau of Land Management
- Whiskeytown National Recreation Area

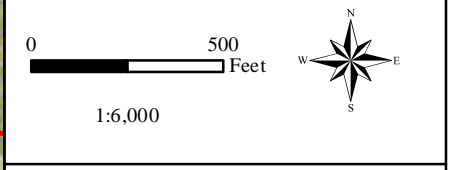




Project Location Map Digital 299 Broadband Project

Legend

- Project Alignment
- Aerial Attachment
- Water Crossing
- Post Mile
- Land Ownership
 - Bureau of Land Management
 - State Lands





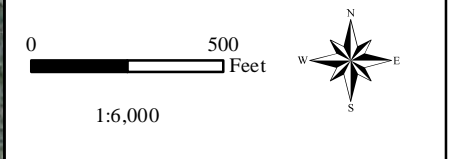
Project Location Map Digital 299 Broadband Project

Legend

- Project Alignment
- Aerial Attachment
- Water Crossing
- ▲ Post Mile

Land Ownership

- Bureau of Land Management
- Bureau of Reclamation





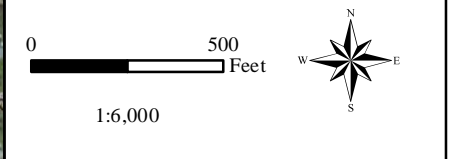
Project Location Map Digital 299 Broadband Project

Legend

-  Project Alignment
-  Post Mile

Land Ownership

-  Bureau of Land Management

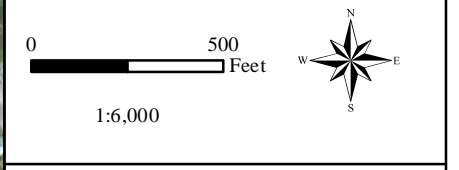




Project Location Map Digital 299 Broadband Project

Legend

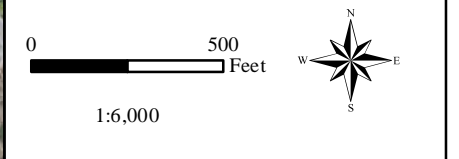
- Project Alignment
- Aerial Attachment
- ▲ Post Mile

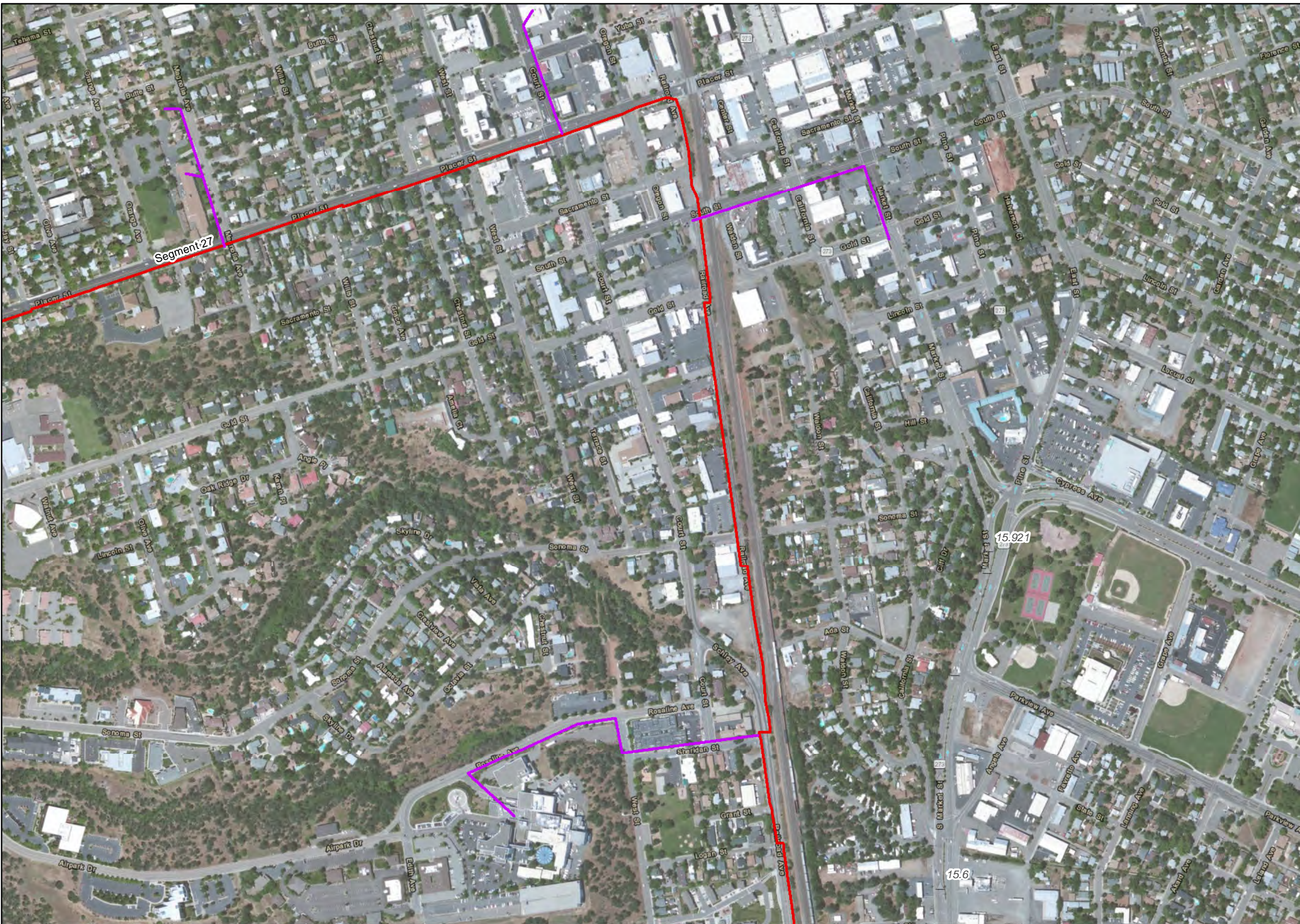




Project Location Map Digital 299 Broadband Project

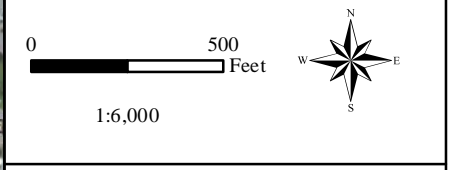
- Legend**
- Project Alignment
 - Aerial Attachment
 - Laydown Area





Project Location Map Digital 299 Broadband Project

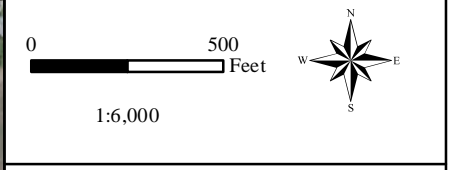
- Legend**
- Project Alignment
 - Aerial Attachment





Project Location Map Digital 299 Broadband Project





- Legend**
- Project Alignment
 - ▲ Post Mile

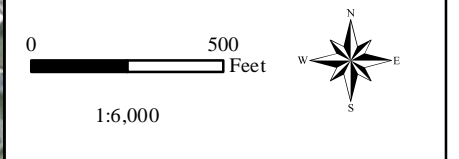




Project Location Map Digital 299 Broadband Project

Legend





-  Project Alignment
-  Waterway Subject to HDD/Bore
-  Water Crossing
-  Post Mile

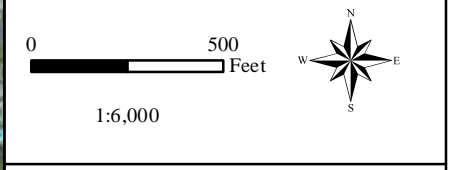




Project Location Map Digital 299 Broadband Project

Legend

-  Project Alignment
-  Waterway Subject to HDD/Bore
-  Water Crossing
-  Post Mile

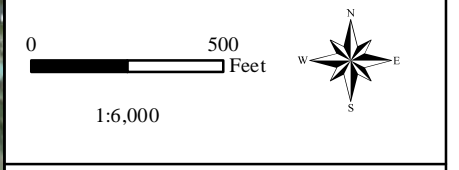




Project Location Map Digital 299 Broadband Project

Legend




- Project Alignment
- + Waterway Subject to HDD/Bore
- Water Crossing
- ▲ Post Mile





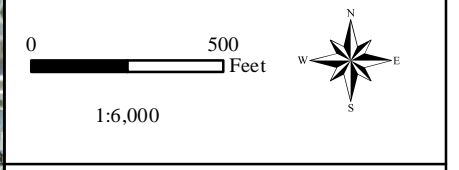
Project Location Map Digital 299 Broadband Project

Legend

-  Project Alignment
-  Water Crossing
-  Post Mile

Land Ownership







-  Bureau of Land Management

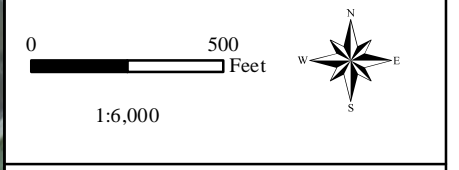




Project Location Map Digital 299 Broadband Project

Legend




-  Project Alignment
-  Water Crossing
-  Post Mile
- Land Ownership**
-  Bureau of Land Management
-  Redding Rancheria
-  State Lands

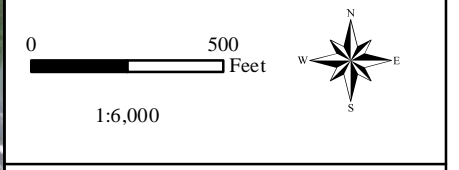




Project Location Map Digital 299 Broadband Project

Legend

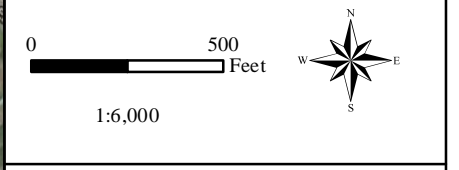
-  Project Alignment
-  Water Crossing
-  Post Mile

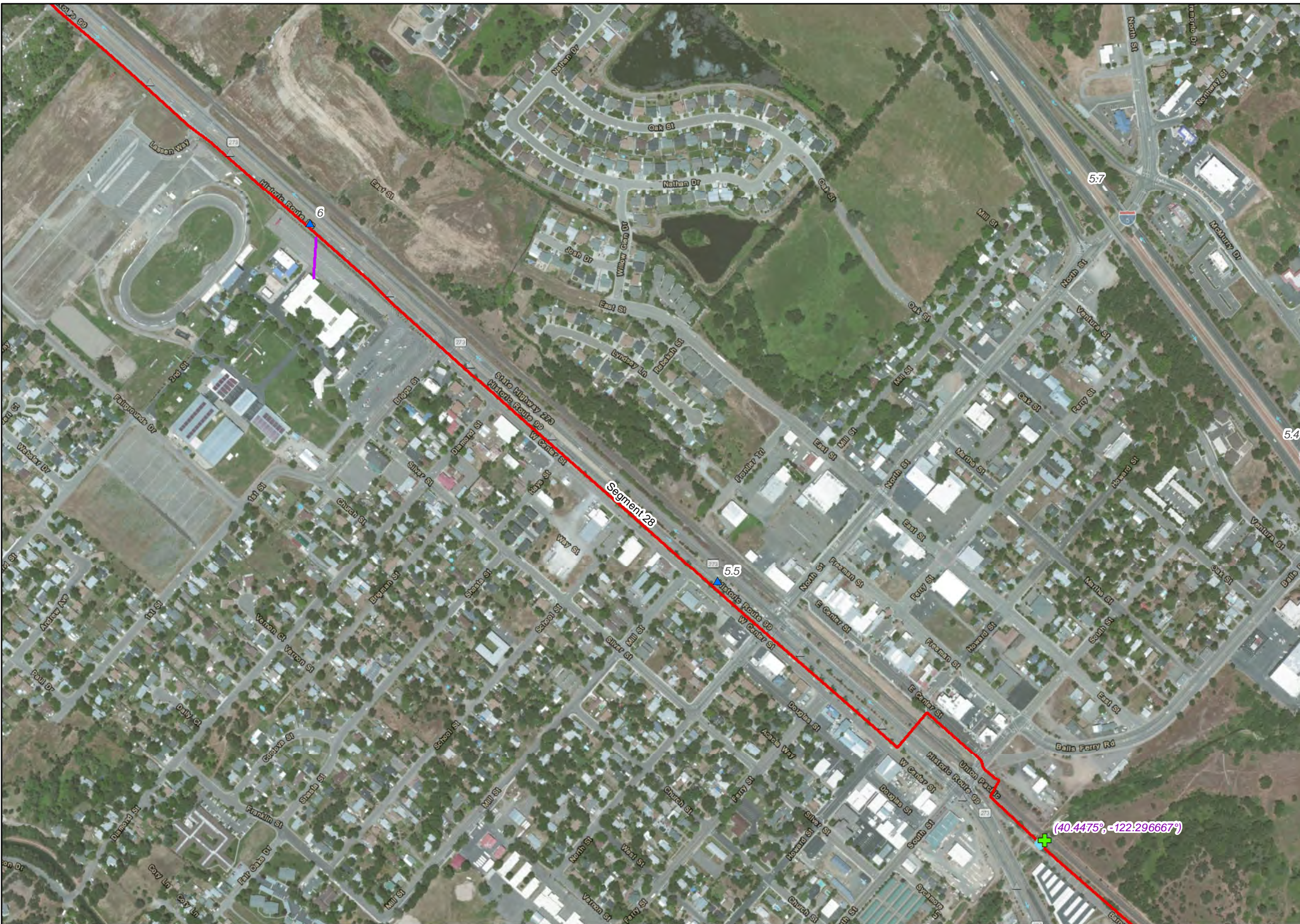




Project Location Map Digital 299 Broadband Project

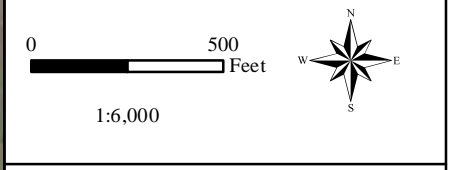
- Legend**
- Project Alignment
 - + Waterway Subject to HDD/Bore
 - Water Crossing
 - ▲ Post Mile





Project Location Map Digital 299 Broadband Project

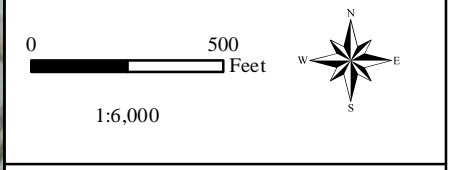
- Legend**
- Project Alignment
 - Aerial Attachment
 - + Waterway Subject to HDD/Bore
 - Water Crossing
 - ▲ Post Mile





Project Location Map Digital 299 Broadband Project

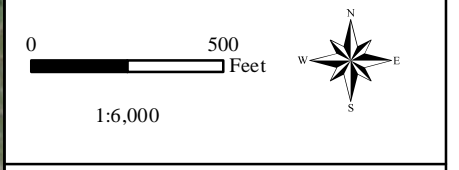
- Legend**
- Project Alignment
 - Alternative Segment
 - Water Crossing
 - Post Mile

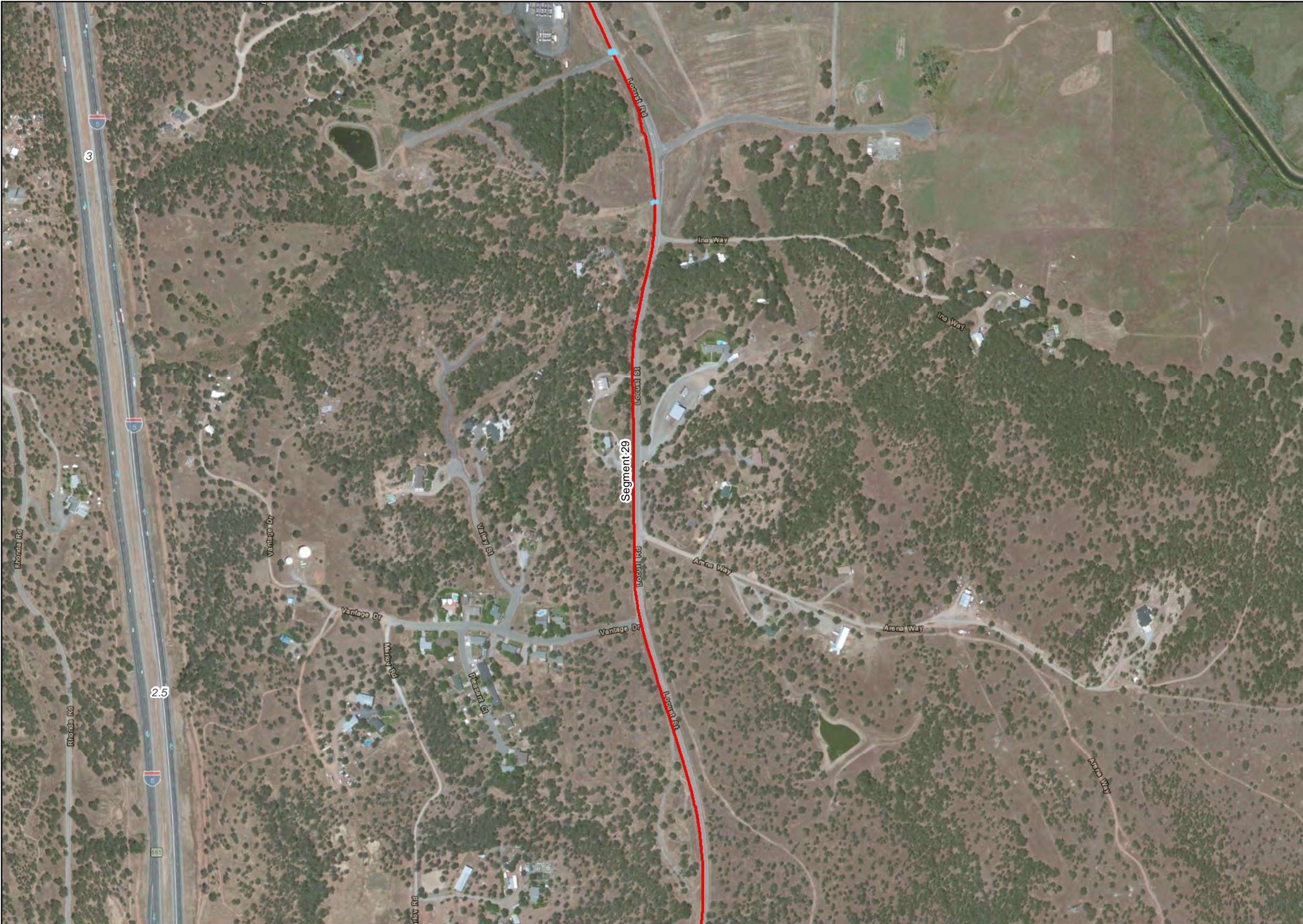




Project Location Map Digital 299 Broadband Project

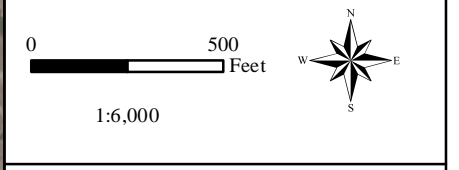
- Legend**
- Project Alignment
 - Alternative Segment
 - Water Crossing

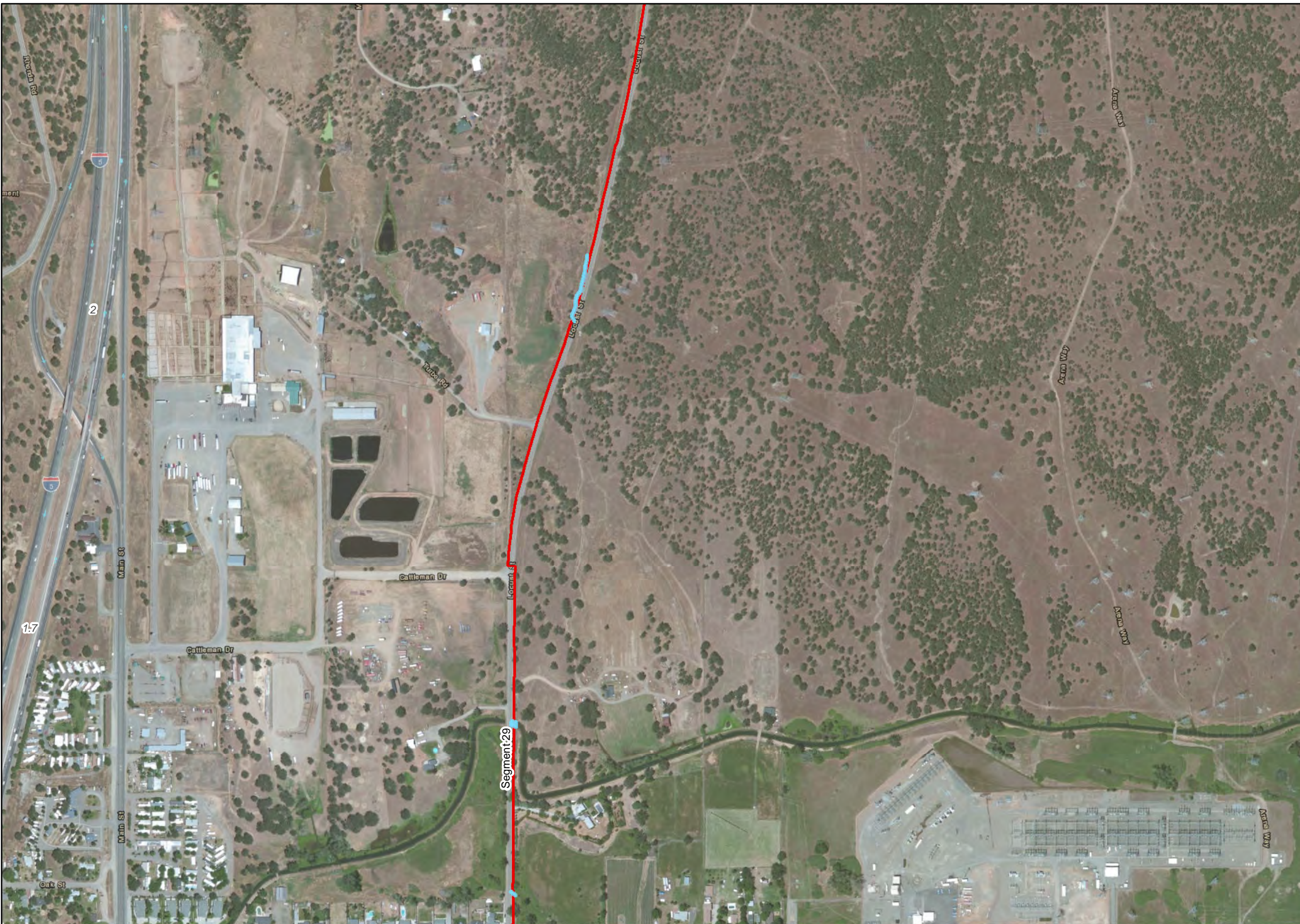




Project Location Map Digital 299 Broadband Project

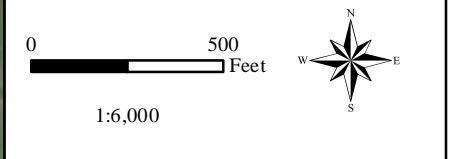
- Legend**
- Project Alignment
 - Water Crossing

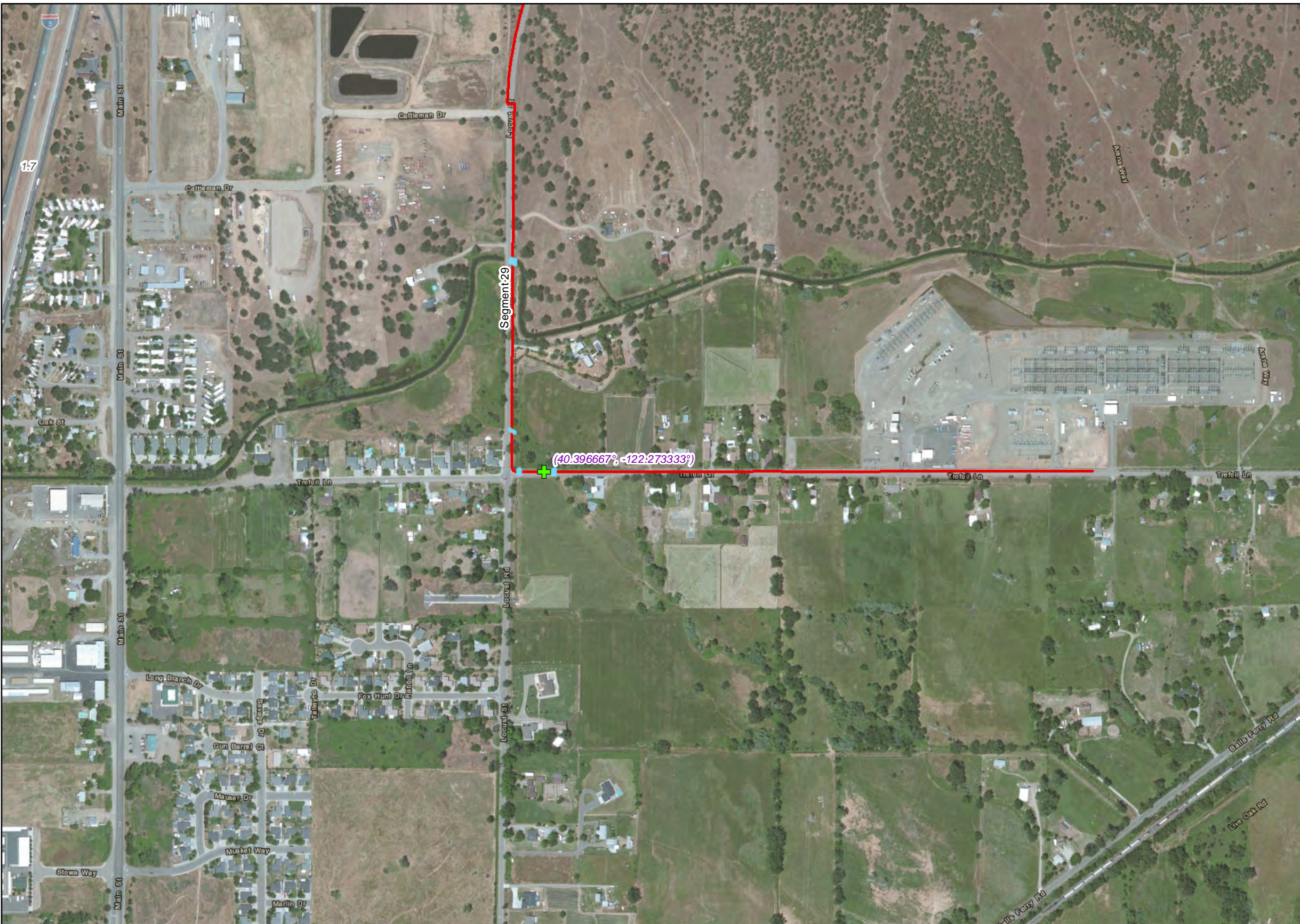




Project Location Map Digital 299 Broadband Project

- Legend**
- Project Alignment
 - Water Crossing





Project Location Map Digital 299 Broadband Project

- Legend**
- Project Alignment
 - + Waterway Subject to HDD/Bore
 - Water Crossing

